

Wiltshire Highways

Maintenance Programme

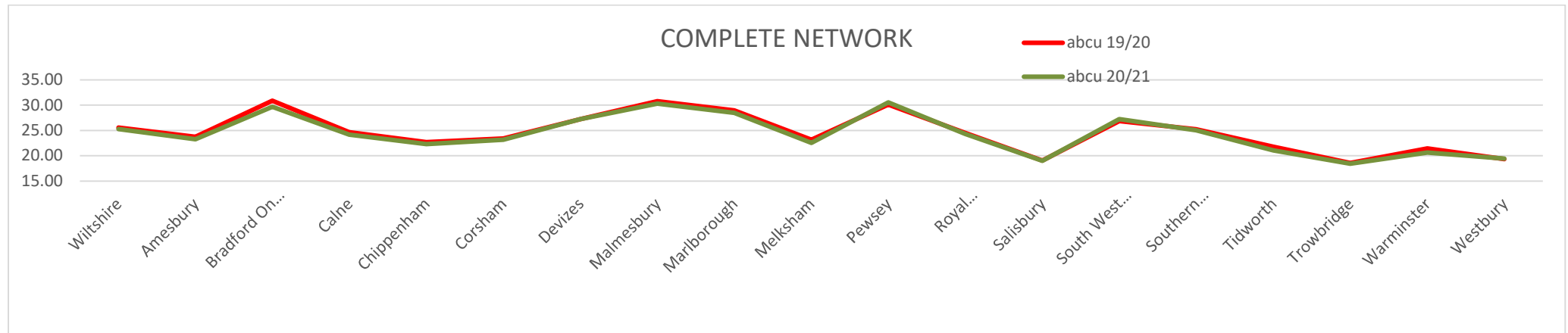
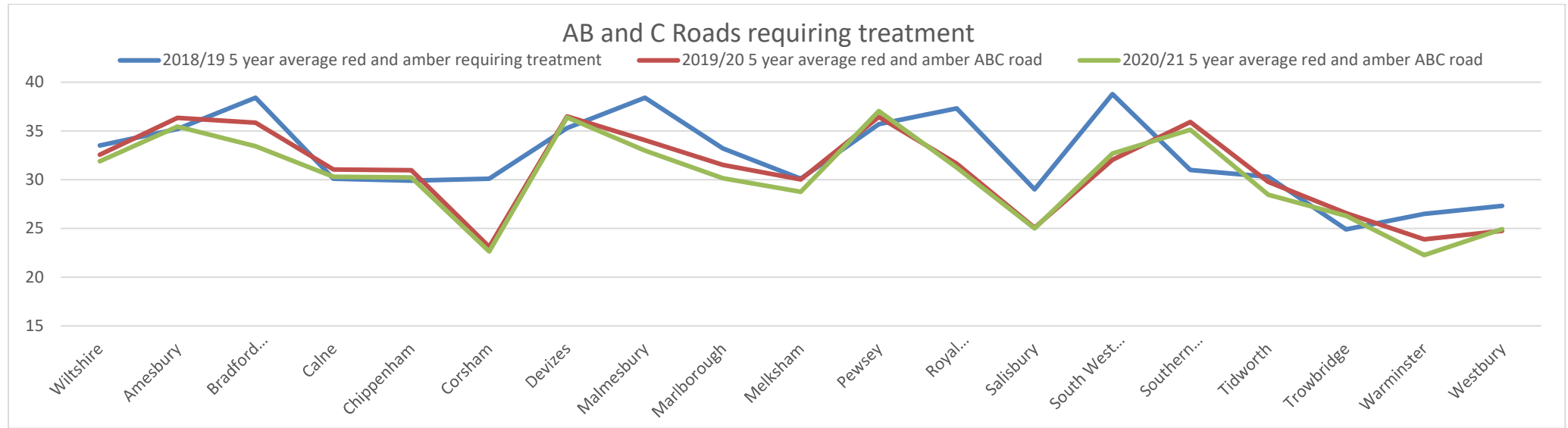
2022/23 – 2026/27

Bradford on Avon Area Board

First rev

CURRENT CONDITION BY AREA BOARD

TOTAL % OF THE ADOPTED NETWORK REQUIRING MAINTENANCE



A 5 year average is used to monitor the condition of the network due to the surveying regime of undertaking a 50% network length

The graphs show that even with a deteriorating network the targeted maintenance schemes are generally improving the overall condition of the roads within Wiltshire, a rolling 5 year programme and funding process is designed to allocate resources to those areas with a higher percentage of poor roads based on their network length.

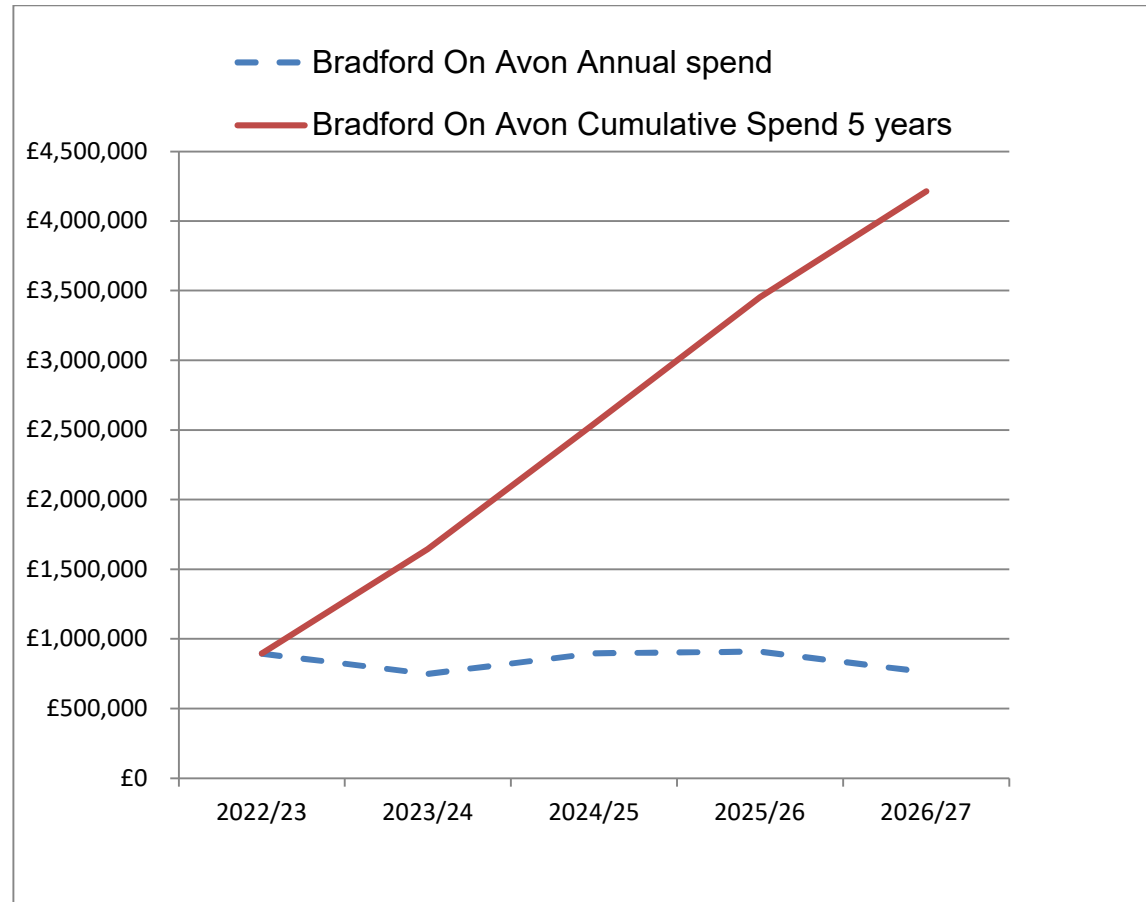
The target is for all area boards to be at the same low level of around 20% of the network requiring some form of maintenance

Spend profile

	Bradford On Avon Annual spend	Bradford On Avon Cumulative Spend 5 years
2022/23	£901,493	£895,154
2023/24	£780,000	£1,645,154
2024/25	£865,000	£2,543,154
2025/26	£951,000	£3,453,154
2026/27	£762,000	£4,215,154
total	£4,215,154	

£3,376,918 average 5-year Wiltshire area board budget

CONDITION 5-year average red and amber requiring treatment	Wiltshire	Bradford On Avon
AB and C roads 2018/19	33.5	38.4
AB and C roads 2019/20	32.57	35.85
AB and C roads 2020/21	31.90	33.44
2019/20 Unclassified	18.50	25.90
2020/21 Unclassified	18.60	25.90



Some schemes have been postponed due to subsidence and covid issues, i.e. if they are on the route to a vaccination centre or to a key industrial area, these works have been moved to 2022/2023, or removed from the programme i.e. wall stability issues on Masons Lane potential budget issues may mean they are delayed for longer. Works around industrial areas that could effect businesses have also been delayed as to not compound the difficulties of lockdown. **The condition table is to be updated**

Major Wessex water works have resulted in delays to the B3105 WOOLLEY GREEN FROM A363 TO BRADFORD LEIGH XRDS planned works
The following pages detail the schemes that have been considered in the 5year plan,

BRADFORD ON AVON AREA BOARD

DELAYED WORKS DUE TO CLASHES WITH OTHER WORKS

Road number	lifecycle number	General description	Description from	Description to	Treatment	Length	Year
B3108	BONA_20_0002	SD0439 - B3108 LOWER STOKE, LIMPLEY STOKE	COUNTY BOUNDARY EAST	C221	SURFACE DRESSING	1200	2022/23
A363	BONA_20_0004	MASONS LANE	JOINT AT NEWTOWN	MOUNT PLEASANT RBT INC RBT AREA	SURFACING	320	2022/23
B3105	BONA_21_0010	B3105 WOOLLEY GREEN	A363	BRADFORD LEIGH XRDS	SURFACE DRESSING	880	2022/23

Note Masons Lane delayed due to wall collapse, Lower Stoke patched ready for dressing in early 2021/22

Road number	lifecycle number	General description	Description from	Description to	Treatment	Length	Year
B3107	BONA_19_0002	FOREWOODS COMMON TO MELKSHAM END OF HOLT VILLAGE(PHASED DUE TO FUNDING CONSTRAINTS)	B3105 WEST	30 MPH HOLT EASTERN SIDE	SURFACING	2340	19/21/22
B3108	BONA_22_0001	B3108 WINSLEY HILL	MURHILL	LIMPLEY STOKE ROAD	CARRIAGEWAY REPAIRS	770	2022/23
C225	BONA_22_0002	CHURCH LANE, FRESHFORD	FULL EXTENT		SURFACING	761	2022/23
UC	BONA_22_0003	HOBHOUSE CLOSE	FULL EXTENT		MICRO	TBC	2022/23
UC	BONA_22_0004	HORTON CLOSE	FULL EXTENT		MICRO	TBC	2022/23
UC	BONA_22_0005	METHUEN CLOSE	FULL EXTENT		MICRO	TBC	2022/23
UC	BONA_22_0006	POULTON, BRADFORD ON AVON	FULL EXTENT		SURFACING	470	2022/23
UC	BONA_22_0007	THE STAR, HOLT	FULL EXTENT		SURFACING	825	2022/23
UC	BONA_22_0008	UPLANDS CLOSE, LIMPLEY STOKE	FULL EXTENT		SURFACE TREATMENT	86	2022/23
UC	BONA_24_0002	MURHILL TURLEIGH	WINSLEY HILL	LIMPLEY STOKE ROD	SURFACE DRESSING	1220	2024/25

UC	BONA_23_0001	CEMETERY LANE (possible development into cycle track)	WOOLLEY TERRACE	B3107 HOLT ROAD	SURFACING	400	TBC
C225	BONA_23_0003	MIDFORD LANE	COUNTY BOUNDARY B3110	UPLANDS CLOSE LIMPLEY STOKE	LOCAL REPAIRS	1825	2023/24
UC	BONA_23_0004	COTTLES LANE	WINSLEY	WINSLEY	LOCAL REPAIRS	480	2023/24
B3105	BONA_23_0005	NEW TERRACE / B3105 STAVERTON	HAMMOND WAY	30 MPH AT STAVERTON	SURFACING	1225	2023/24
A363	BONA_23_0006	ST MARGARETS STREET	STATION ROUNDABOUT	JUNCTION ROAD	SURFACING	210	2023/24
A363	BONA_23_0007	JUNCTION ROAD			SURFACING	155	2023/24
UC	BONA_TBC_0001	IFORD HILL WESTWOOD	C217	COUNTY BOUNDARY	SPECIALIST CONTRACTOR	500	2023/24
UC	BONA_24_0004	PRIORY CLOSE/PARK BRADFORD ON AVON	WINSLEY ROAD	END (FULL EXTENTS OF ESTATE)	MICRO	600	2023/24
B3109	BONA_26_0001	FROME ROAD	MOULTON DRIVE RBT JOINT	JUNCTION RBT INC RBT	SURFACING	660	2023/24

UC	BONA_24_0001	GREEN LANE, TURLEIGH	OPP TURLEIGH MANOR	END OF ADOPTED EXTENT	SURFACING	280	2024/25
UC	BONA_24_0003	SANDY LEAZE, BRADFORD ON AVON	BELCOMBE ROAD	END	SURFACING	140	2024/25
UC	BONA_24_0006	BEARFIELD BUILDINGS BOA	HNTINGDON STREET	ASHLEY ROAD	SURFACING	150	2024/25
B3109	BONA_24_0007	B3109 B3015 LEIGH CROSSROADS	CROSSROADS PLUS 40M BOTH DIRECTIONS B3105	CROSSROADS PLUS 40M BOTH DIRECTIONS B3109	SURFACING	180	2024/25
UC	BONA_24_0008	WOODS HILL LIMPLEY STOKE	LOWER STOKE	A36	SPECIALIST CONTRACTOR	500	2024/25
B3108	BONA_24_0009	WOOLLEY GREEN PART (WEST SIDE)	WOOLLEY GREEN	B3107 BRADFORD ROAD	SURFACE DRESSING	230	2024/25
UC	BONA_25_0009	WINSLEY ROAD	A363 BATH ROAD	SPEED LIMT	SURFACING	1325	2024/25

B3107	BONA_19_0002 c	FOREWOODS COMMON TO MELKSHAM END OF HOLT VILLAGE(PHASED DUE TO FUNDING CONSTRAINTS)	B3105 WEST	30 MPH HOLT EASTERN SIDE	SURFACING	TBC	2025/26
B3109	BONA_23_0009	B3109 SPRINGFIELD NEW ROAD AND MOUNT PLEASANT	HOLT ROAD	MASONS LANE	LOCAL REPAIRS	780	2025/26
UC	BONA_25_0001	BRADFORD ROAD EAST AND SPUR TO WINSLEY CORNER (WINSLEY)	HUNTINGDON STREET	ASHLEY ROAD	LOCAL REPAIRS	TBC	2025/26
UC	BONA_25_0002	BRADLEY CLOSE/BEALES BARTON (HOLT)	BRADLEY CLOSE	END	MICRO	160	2025/26
UC	BONA_25_0003	KINGSFIELD BOA	WOOLLEY STREET	END	MICRO	220	2025/26
UC	BONA_25_0004	PINKNEY GREEN MONKTON FARLEIGH	CROAD	ALL EXTENTS	MICRO	500	2025/26
UC	BONA_25_0005	WOOLLEY DRIVE BOA	NEW ROAD	WOOLLEY STREET	MICRO	380	2025/26
C214	BONA_25_0006	CHURCH STREET BRADFORD ON AVON	DRUCES HILL	CHURCH	SURFACING	75	2025/26
UC	BONA_25_0007	RUSHMEAD LANE MONKTON FARLEIGH TO SOUTH WRAXALL	MONKTON FARLEIGH	SOUTH WRAXALL	SURFACE DRESSING	3500	2025/26
UC	BONA_25_0008	LINDEN CRESCENT, WESTWOOD	C217 WESTWOOD ROAD	END	MICRO	230	2025/26
UC	BONA_25_0010	BLACKBERRY LANE CONKWELL	WINSLEY HILL	CONKWELL	SURFACE DRESSING	1860	2025/26
UC	BONA_25_0011	C214 TO B3109 WILD CROSS (SOUTH WRAXALL)	C214 LOWER WRAXALL	B3109 WILD CROSS	MICRO	370	2025/26

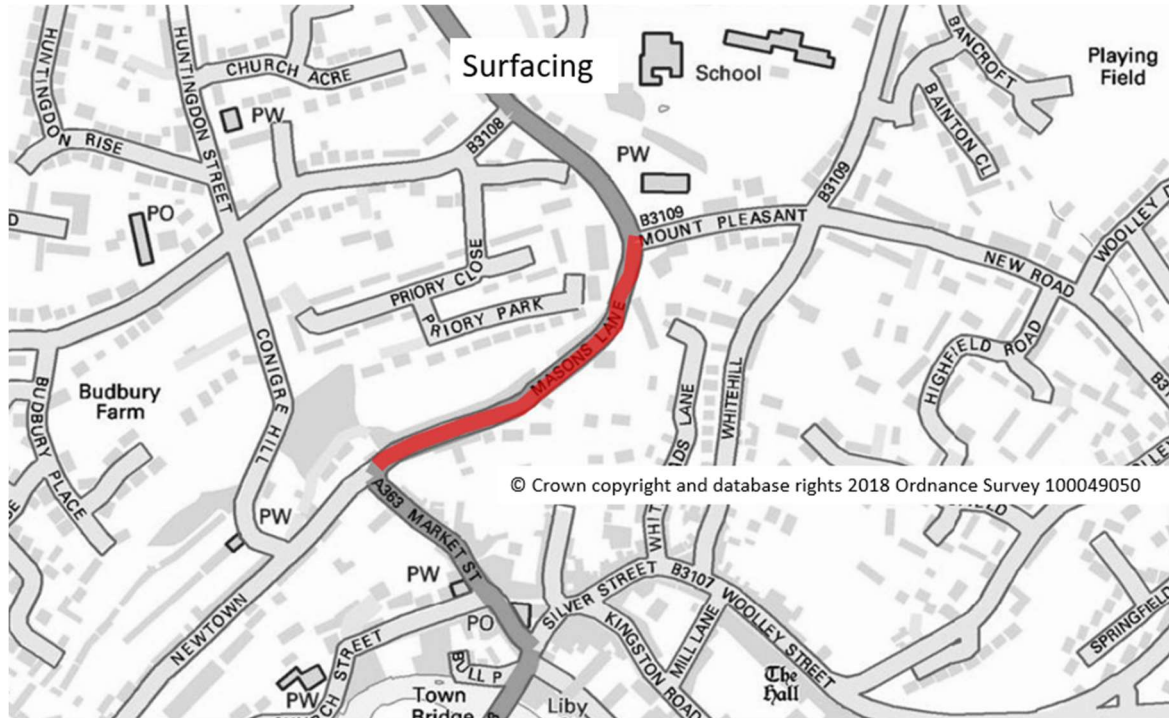
B3108	BONA_23_0002	B3108 WINSLEY BYPASS (50MPH)	LIMPLEY STOKE ROAD	BRADFORD ROAD RBT	SURFACING	1600	2026/27
A366	BONA_26_0002	A366 - FARLEIGH RD	COUNTY BOUNDARY	WINGFIELD XROADS	SURFACING	1400	2026/27
A363	BONA_26_0003	BRADFORD ON AVON TOWN BRIDGE	ST MARGARETS STREET MINI	MARKET STREET MIN	SURFACING	190	2026/27
UC	BONA_26_0004	LYE GREEN / JONES HILL	WESTWOOD PARK	BRADFORD ON AVON 30MPH	SURFACE DRESSING	1340	2026/27
C230	BONA_26_0005	BELCOMBE ROAD	AVONCLIFFE INC PART JUNCTION	BELCOMBE ROAD GARAGE AREA OPP NO 24	SURFACING	511	2026/27
UC	BONA_26_0006	SCHOOL LANE	B3105 NEW TERRACE	END BOLLARDS	MICRO	300	2026/27

BRADFORD ON AVON AREA BOARD

OUTSTANDING WORKS 2021/22

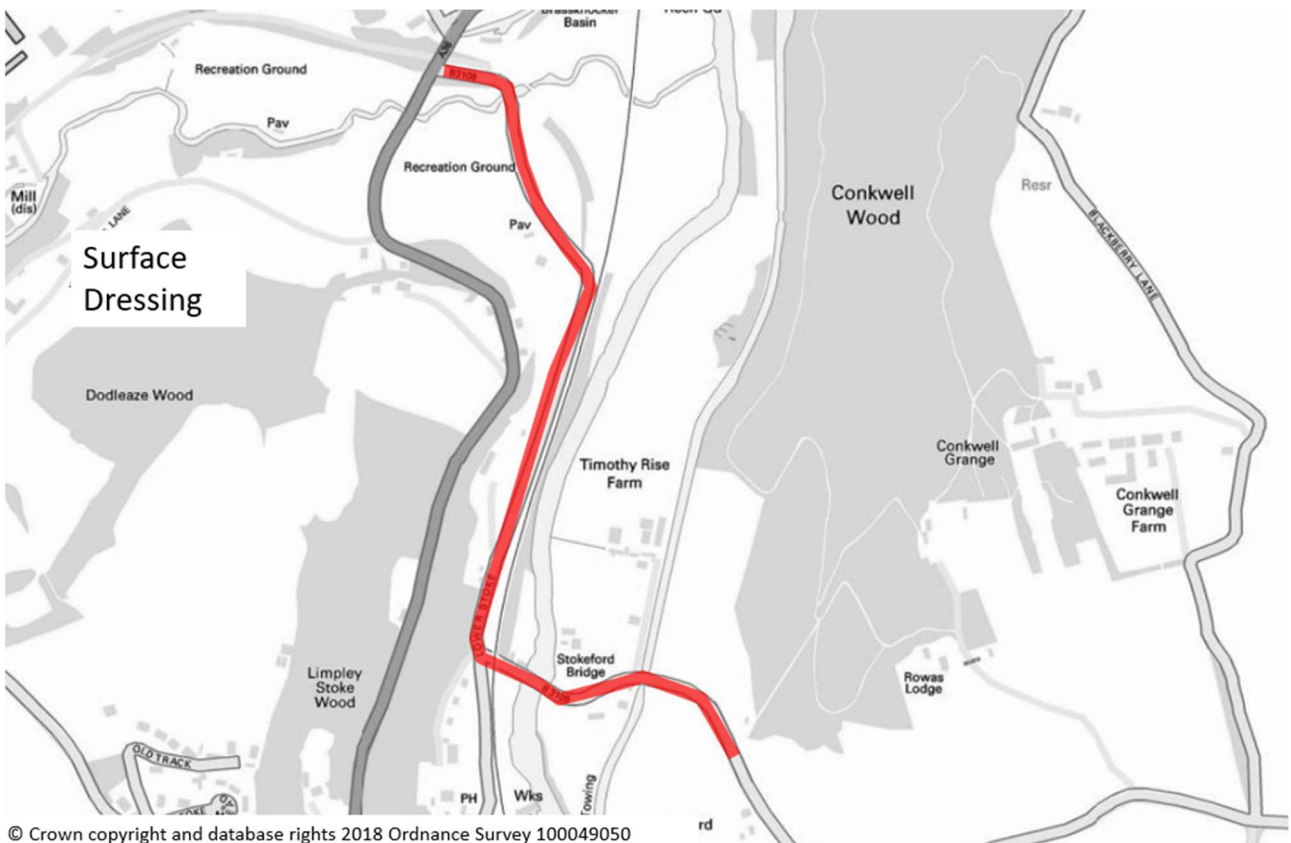
A363 MASONS LANE FROM JOINT AT NEWTOWN TO MOUNT PLEASANT RBT INC RBT AREA

Length 320m, Surfacing **DELAYED DUE TO WALL ISSUES**

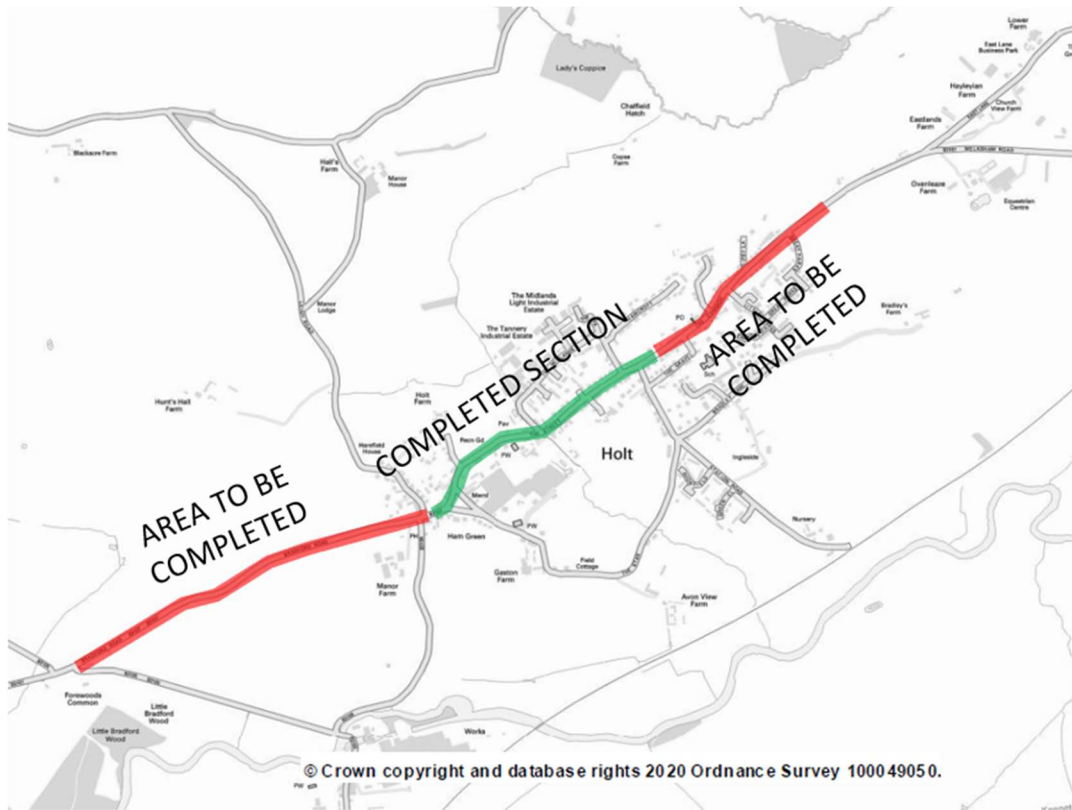


B3108 LOWER STOKE (COUNTY BOUNDARY EAST TO C221) LIMPLEY STOKE

Length 1200m Surface Dressing – **DELAYED DUE TO CLEVELAND BRIDGE WORKS**



FOREWOODS COMMON TO MELKSHAM END OF HOLT VILLAGE(PHASED DUE TO FUNDING CONSTRAINTS) last 2 phases 2021/22 and 2022/23 depending on budgets DELAYED DUE TO BUDGET CUTS
Length 640m, Surfacing



B3105 WOOLLEY GREEN FROM A363 TO BRADFORD LEIGH XRDS
Length 880m, Surface Dressing POSTPONED TO 2022 DUE TO SEWAGE IMPROVEMENT WORKS

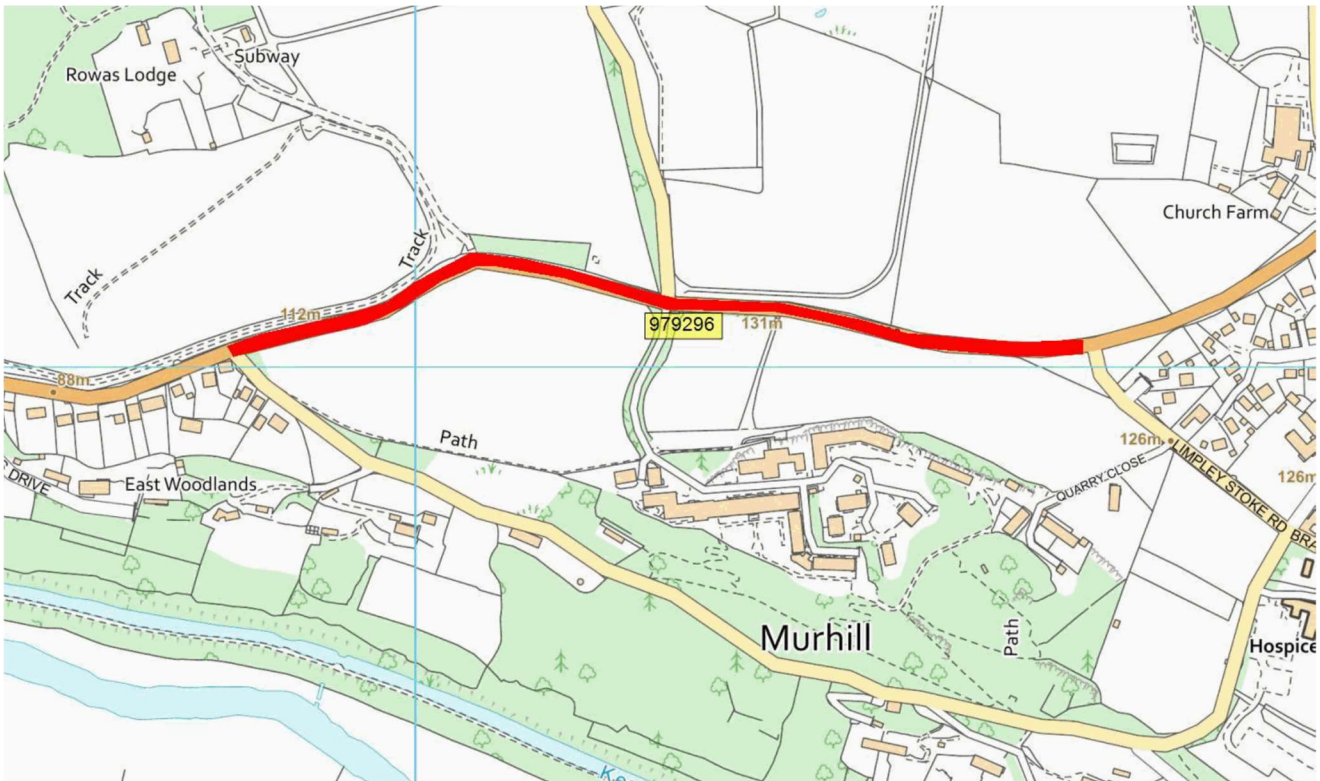


**5 year plan
Is continued on the following pages**

**Note where roads are being surface dressed they will be pre patched in the
previous year**

5 year plan 2022/23 (PLUS THOSE ABOVE)

B3108 WINSLEY HILL SURFACING



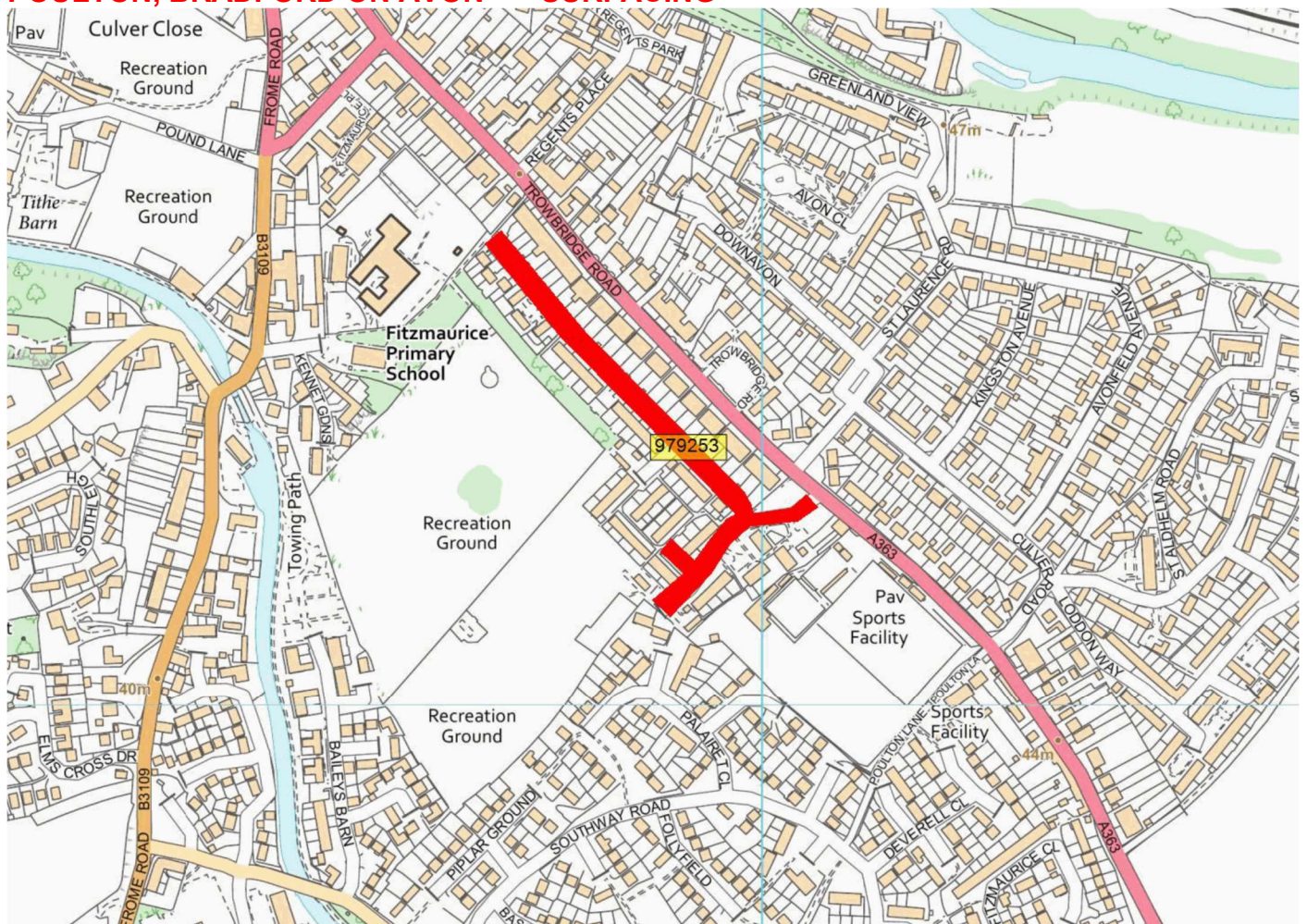
CHURCH LANE, FRESHFORD SURFACING



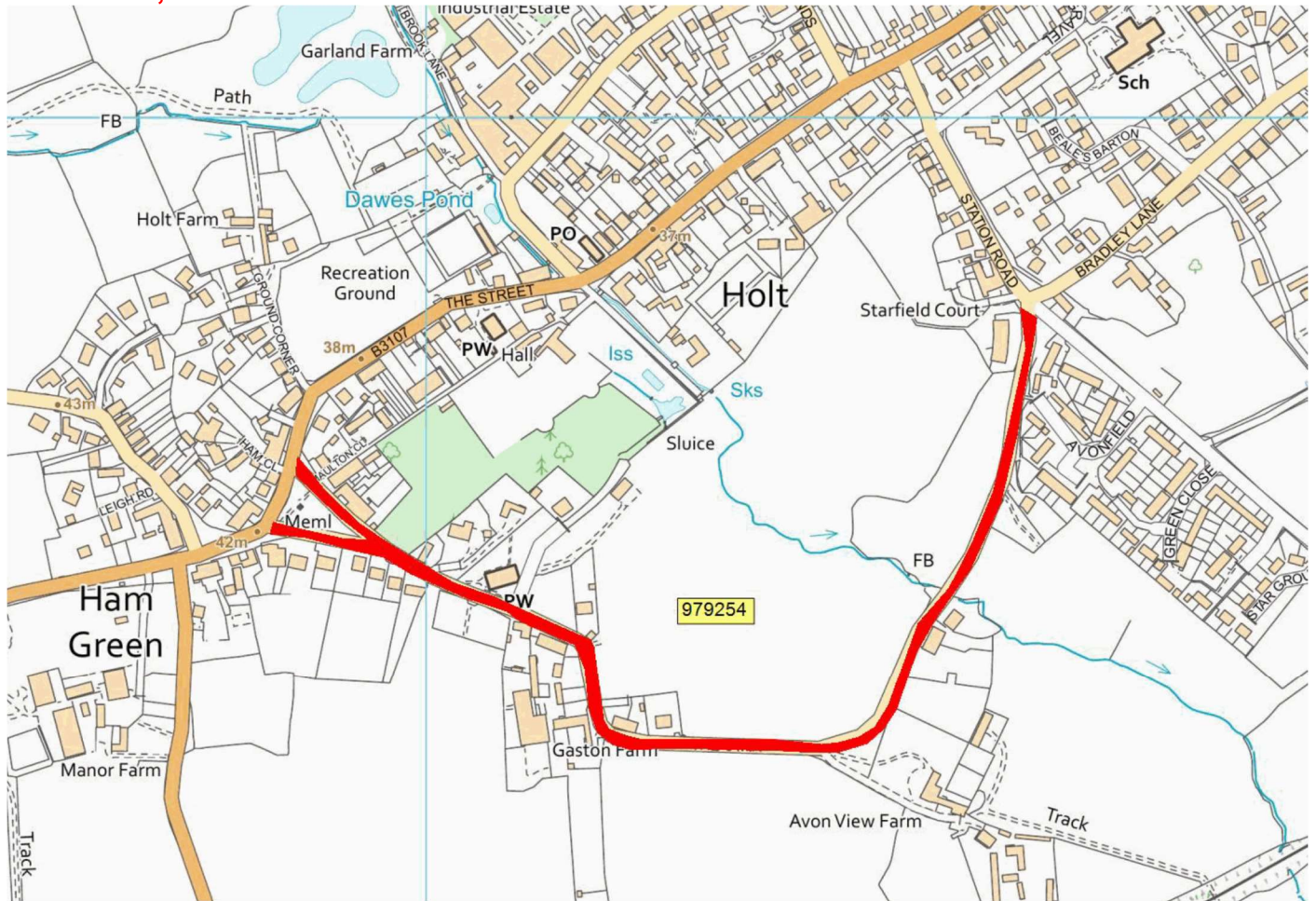
HOBHOUSE, HORTON, METHUEN CLOSE MICRO



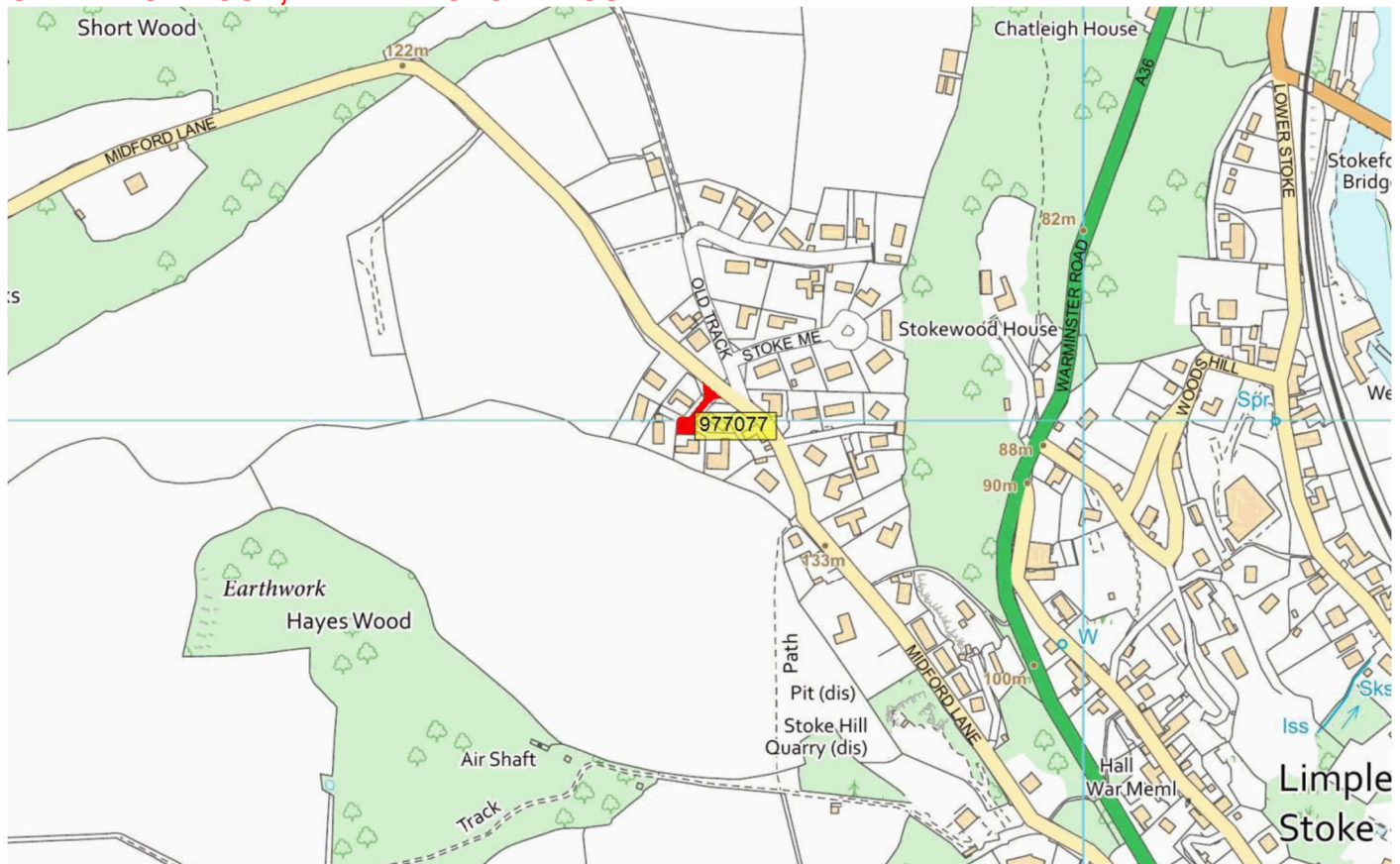
POULTON, BRADFORD ON AVON SURFACING



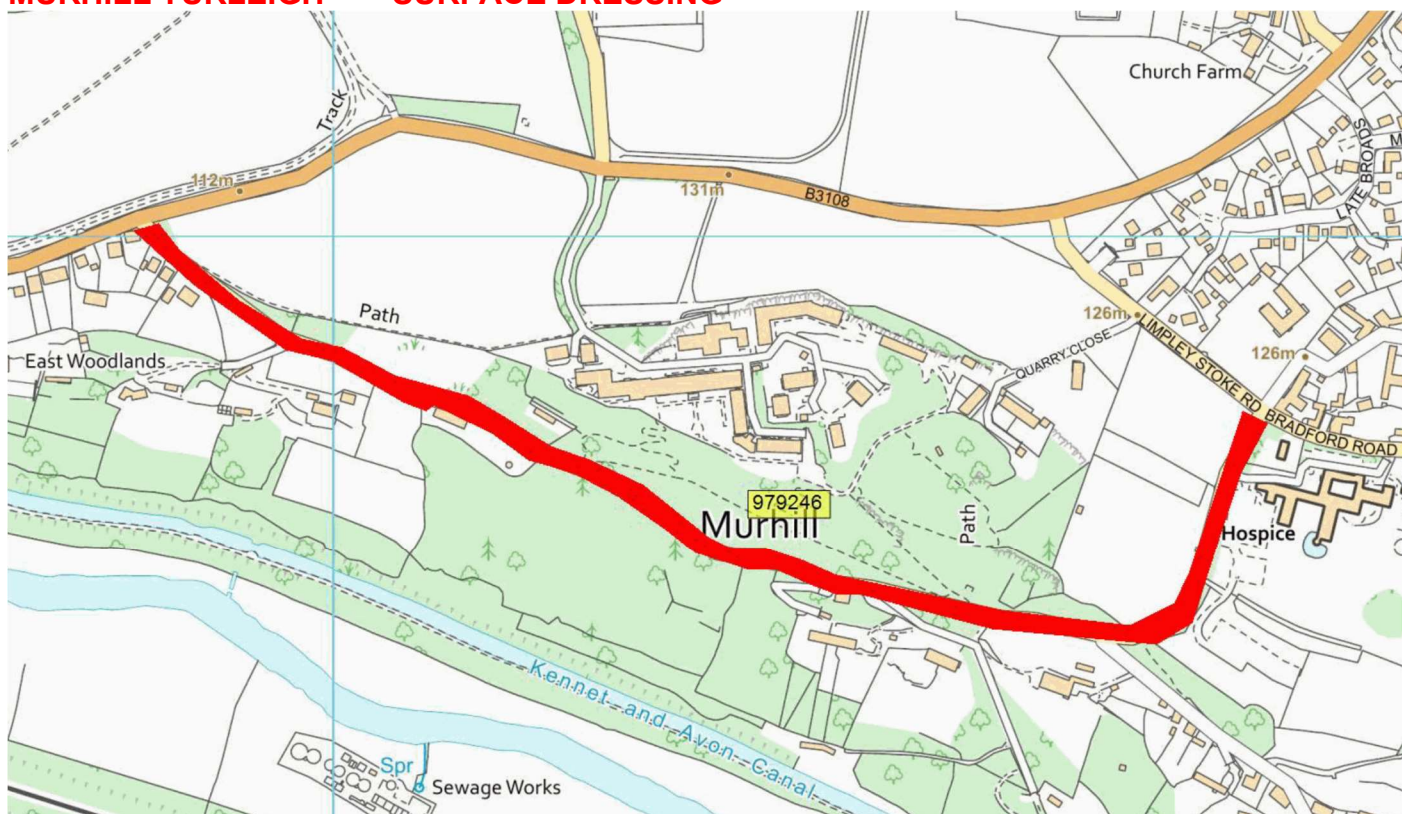
THE STAR, HOLT SURFACING



UPLANDS CLOSE, LIMPLEY STOKE SURFACE TREATMENT



MURHILL TURLEIGH SURFACE DRESSING

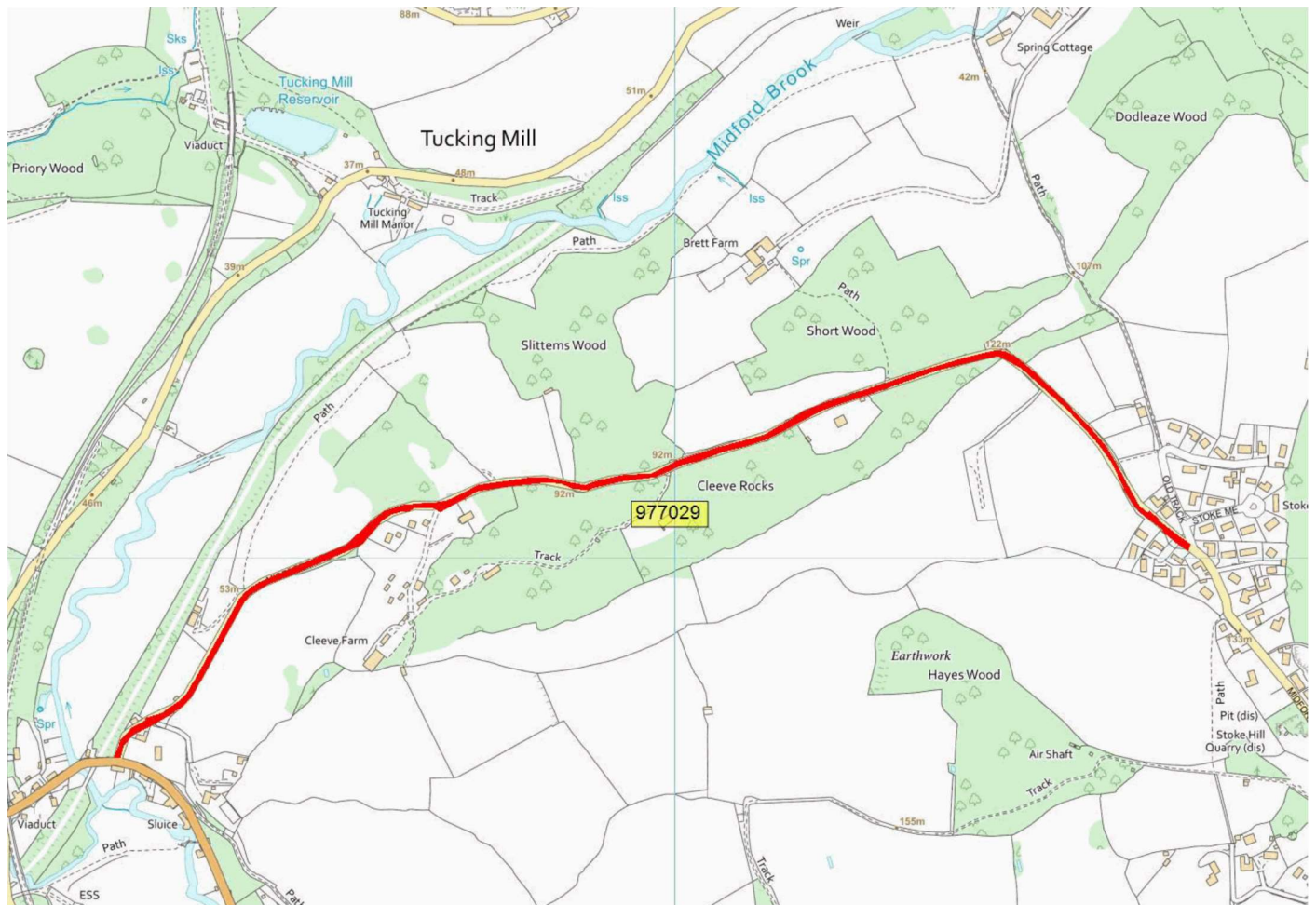


5 year plan 2023/24

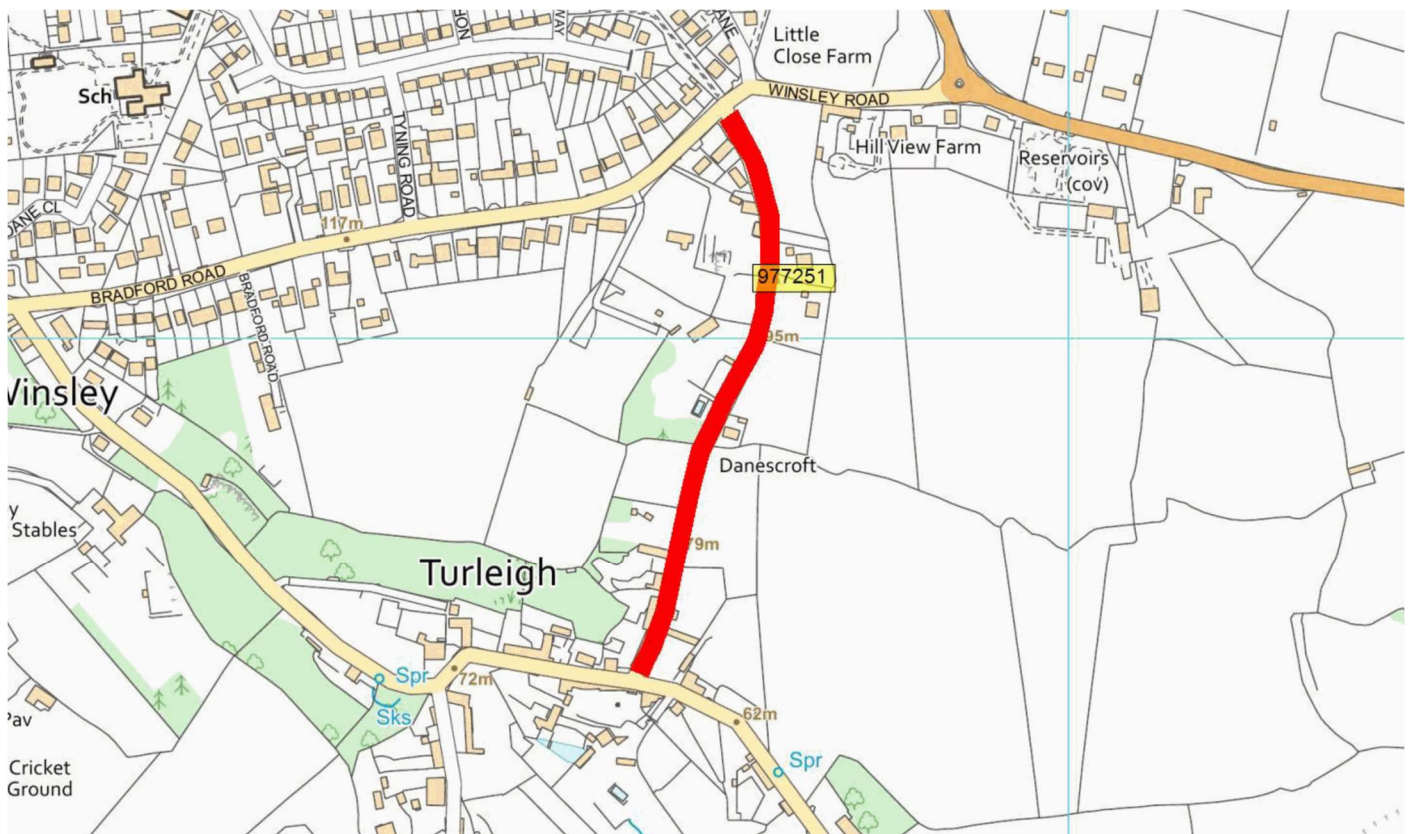
CEMETERY LANE (possible development into cycle track) SURFACING



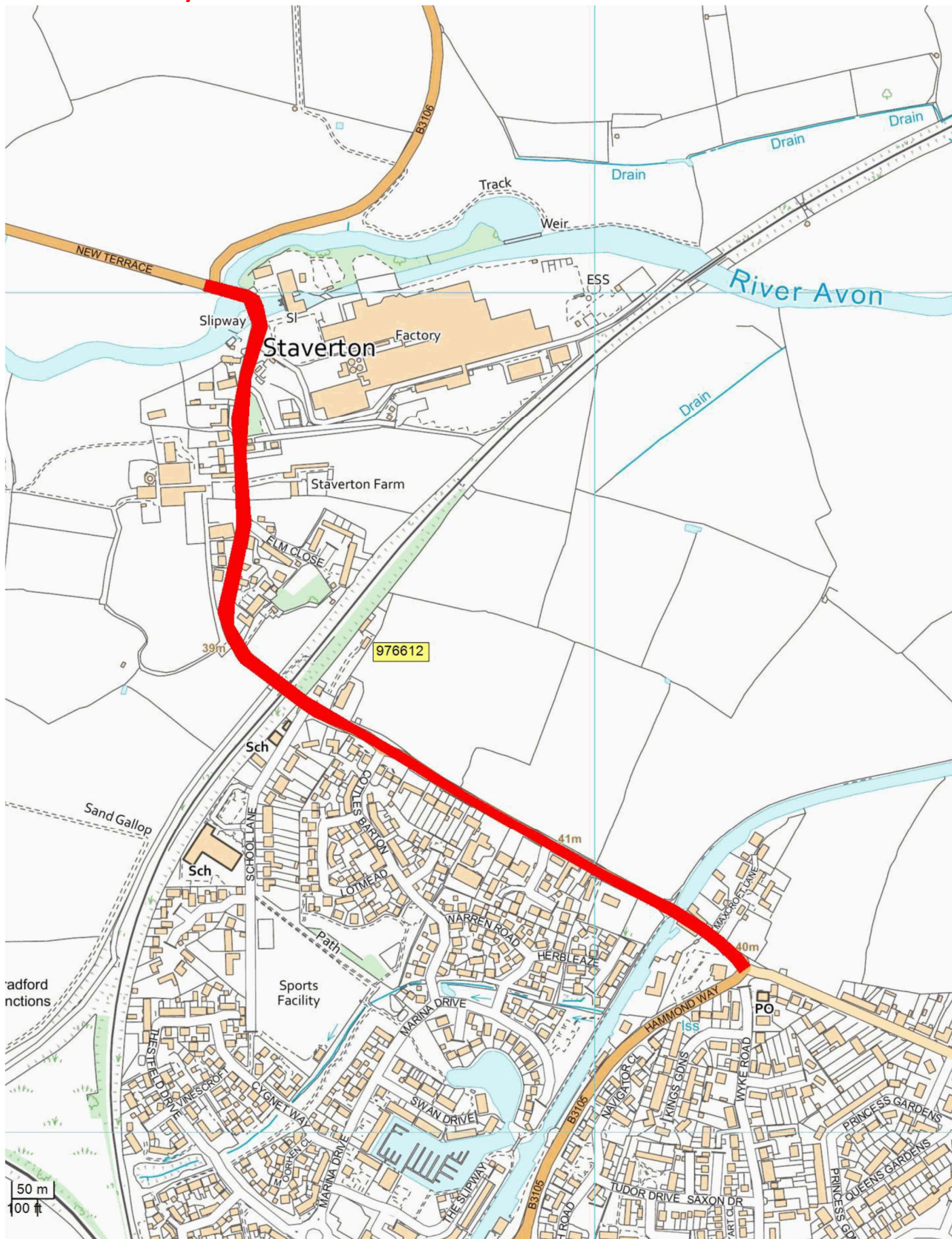
MIDFORD LANE LOCAL REPAIRS



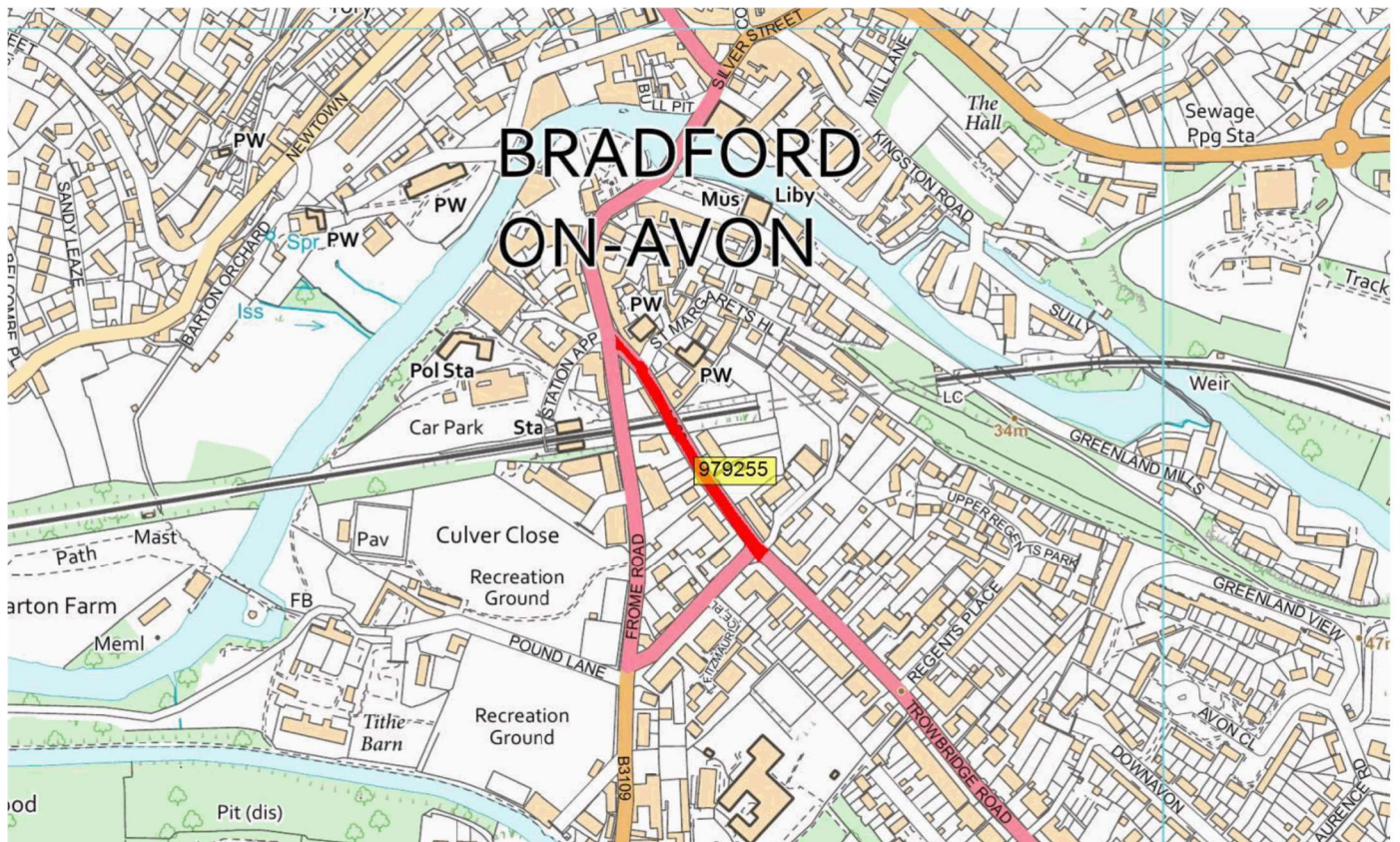
COTTLES LANE LOCAL REPAIRS



NEW TERRACE / B3105 STAVERTON SURFACING



ST MARGARETS STREET SURFACING



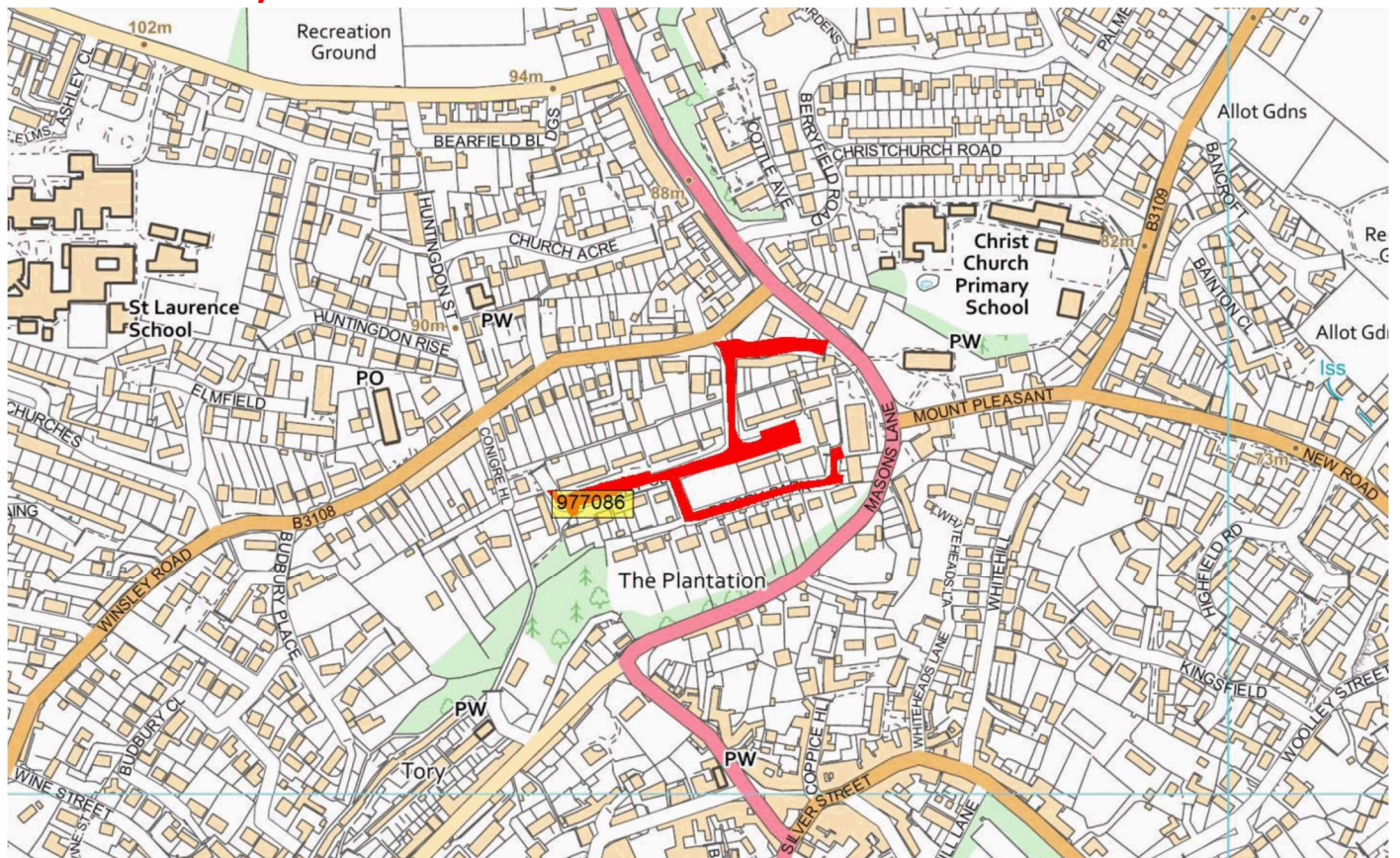
JUNCTION ROAD SURFACING



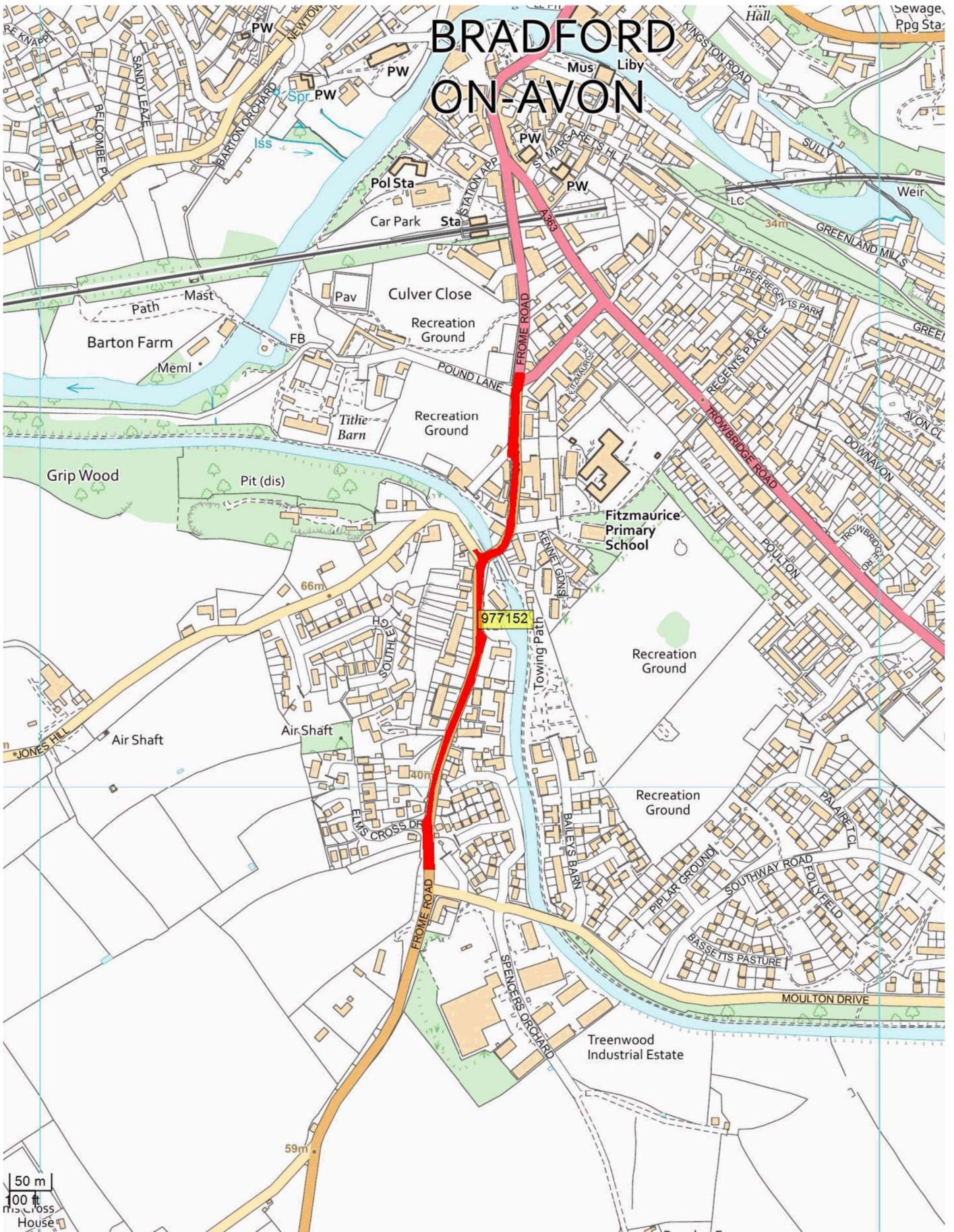
IFORD HILL WESTWOOD SPECIALIST CONTRACTOR



PRIORY CLOSE/PARK BRADFORD ON AVON MICRO



FROME ROAD SURFACING

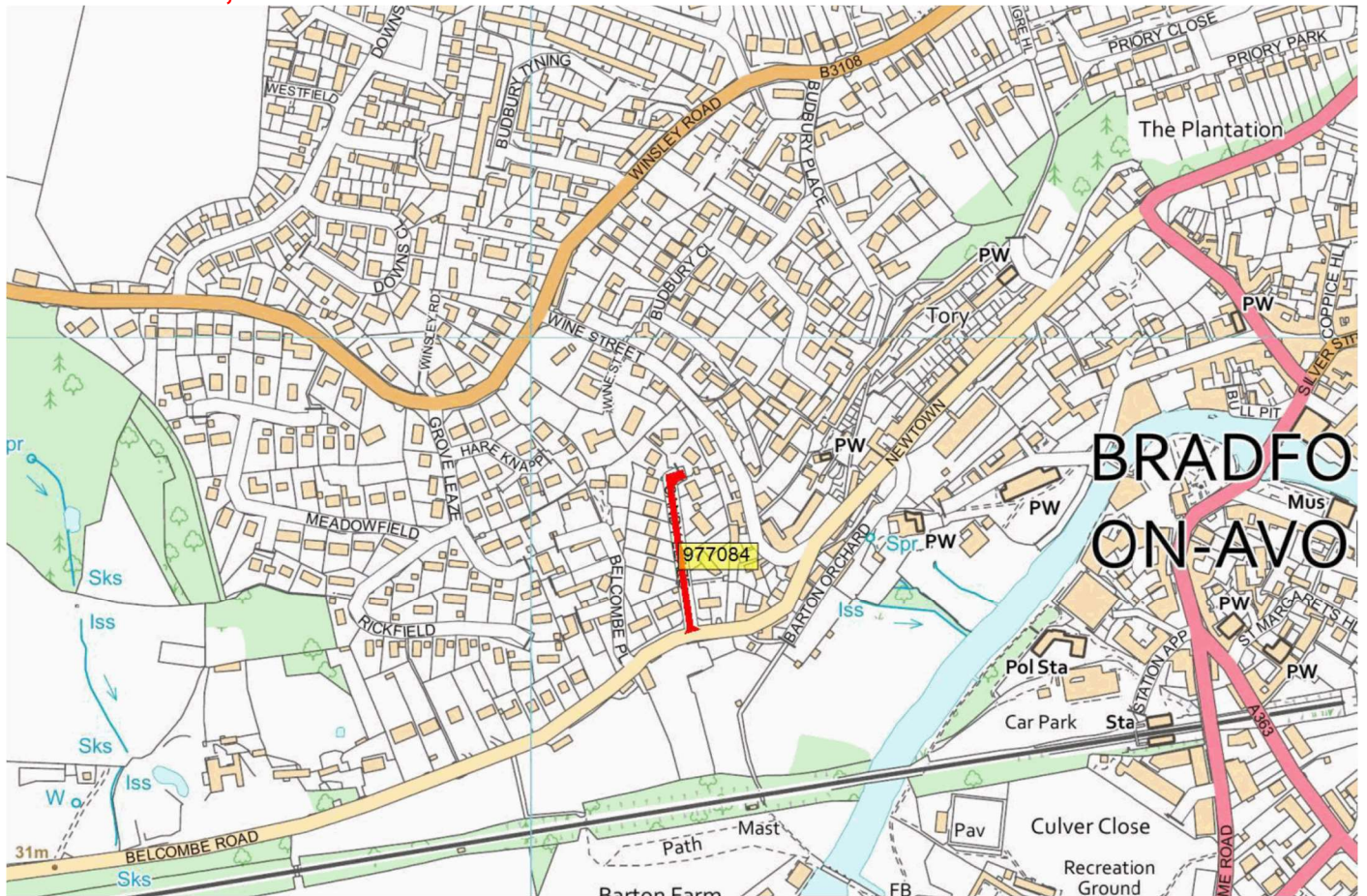


5 year plan 2024/25

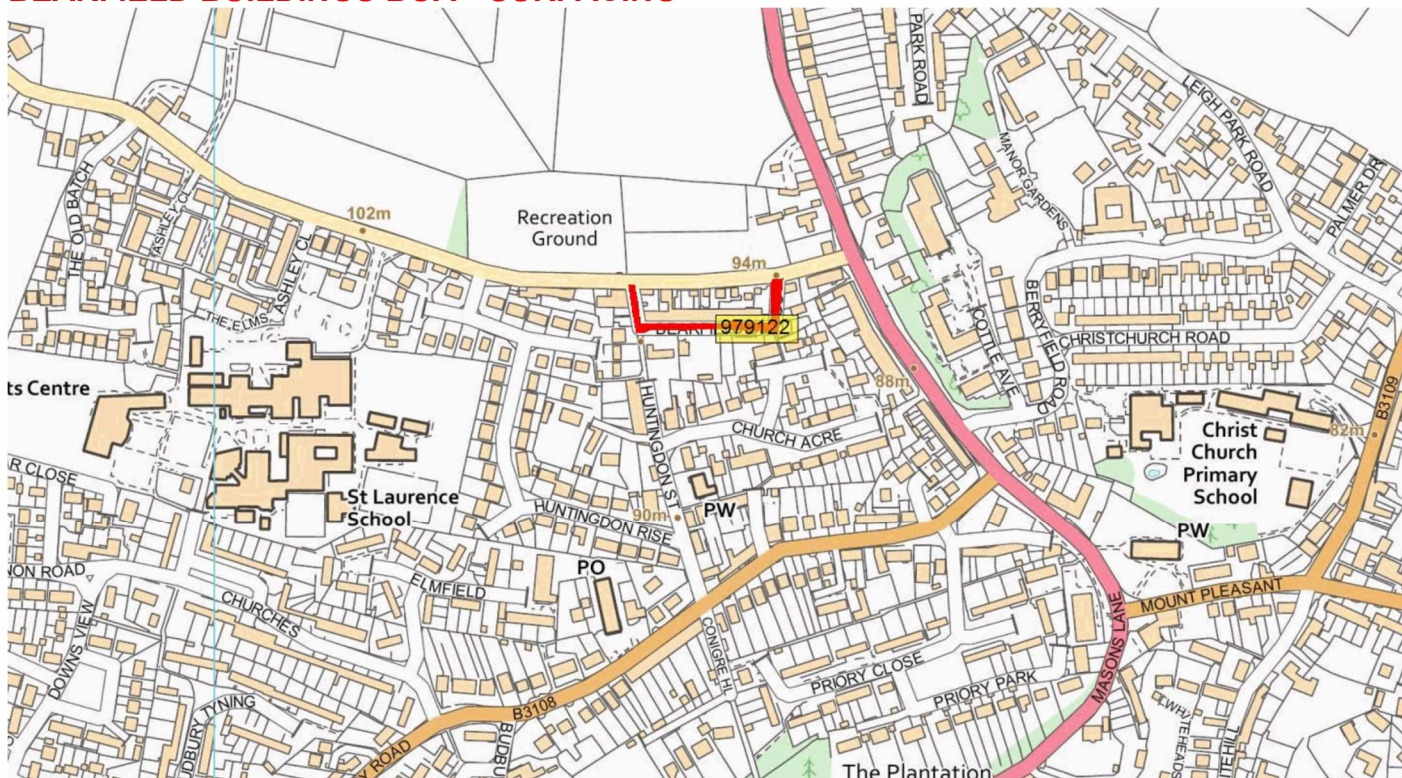
GREEN LANE, TURLEIGH SURFACING



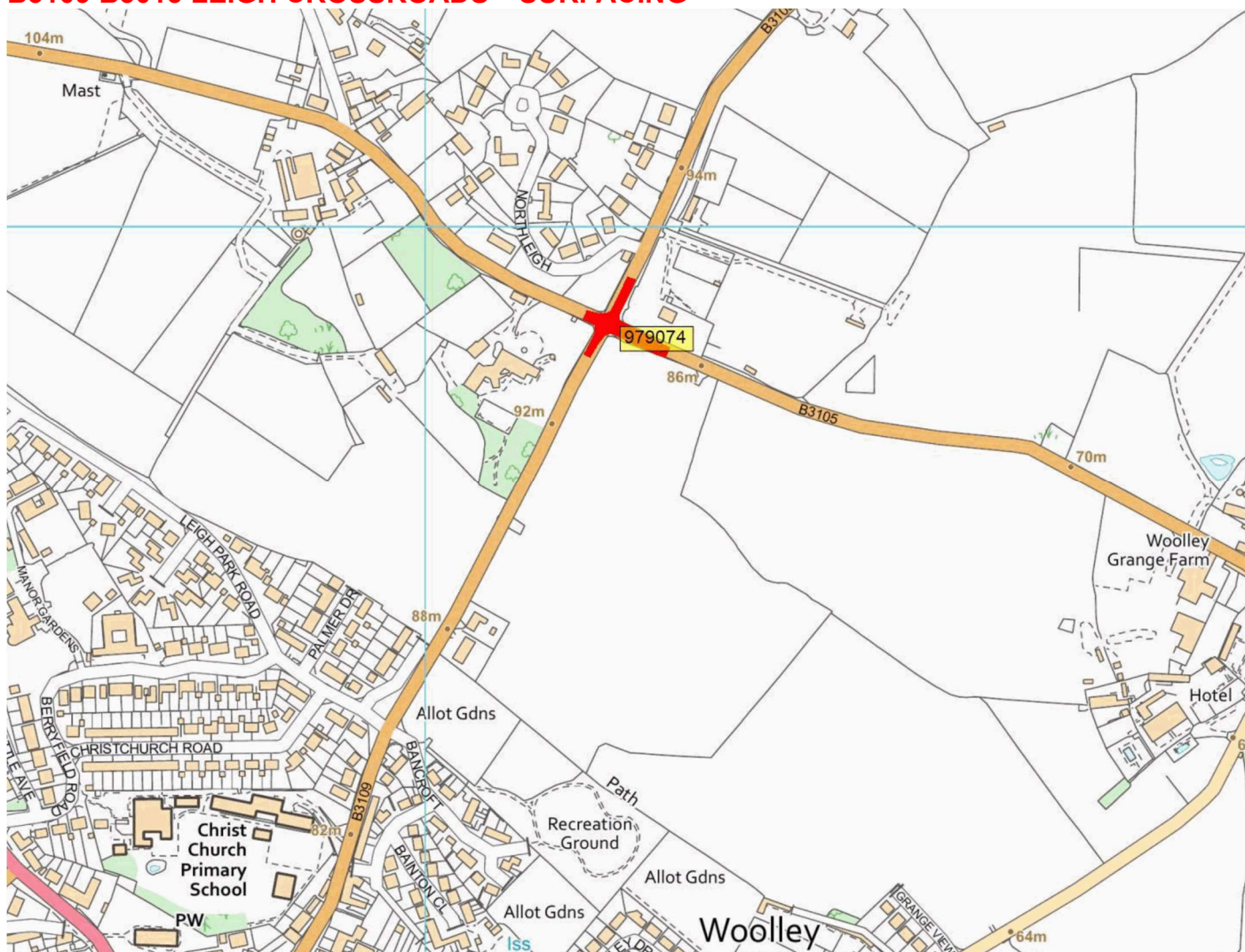
SANDY LEAZE, BRADFORD ON AVON SURFACING



BEARFIELD BUILDINGS BOA SURFACING



B3109 B3015 LEIGH CROSSROADS SURFACING

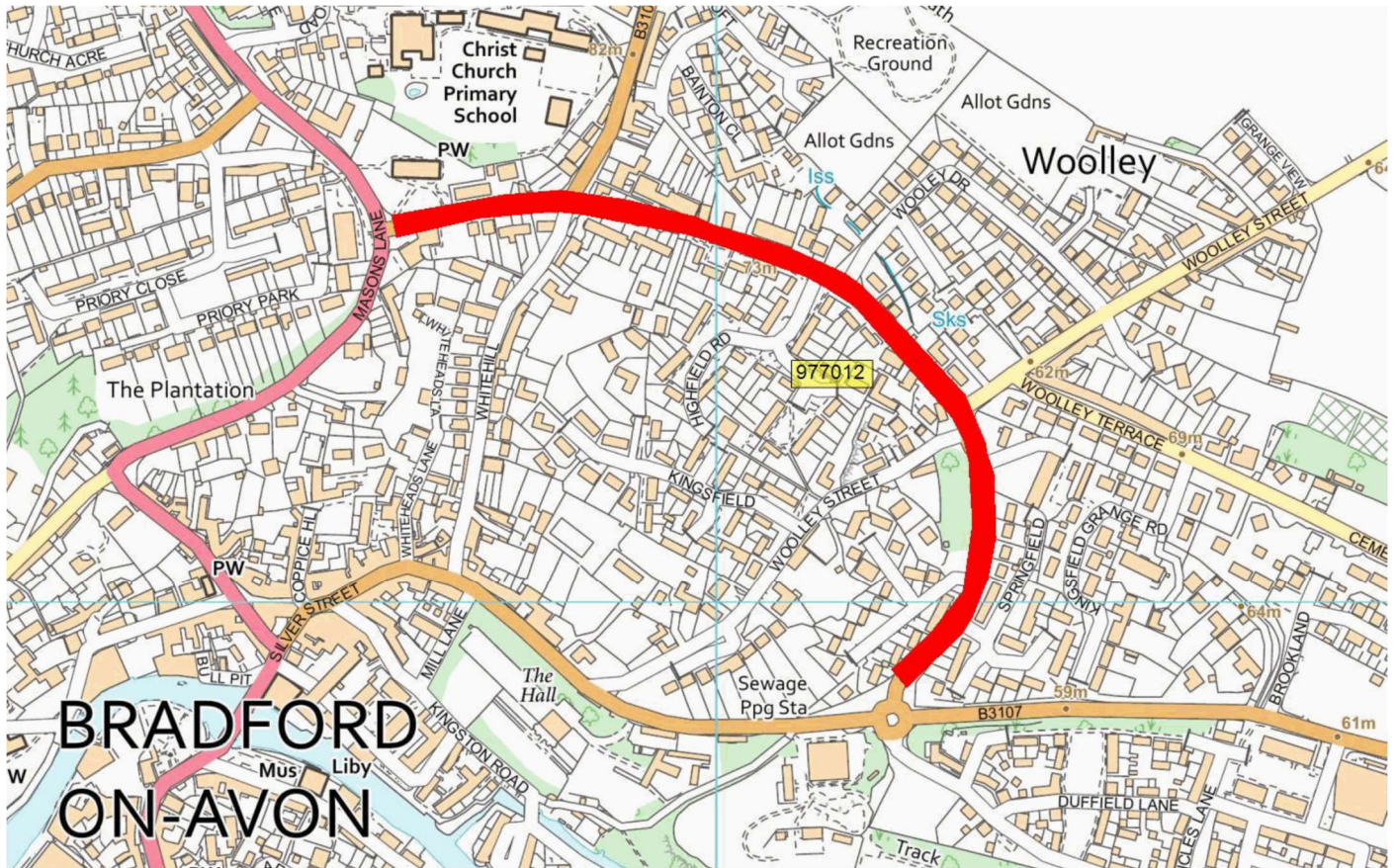


WINSLEY ROAD SURFACING

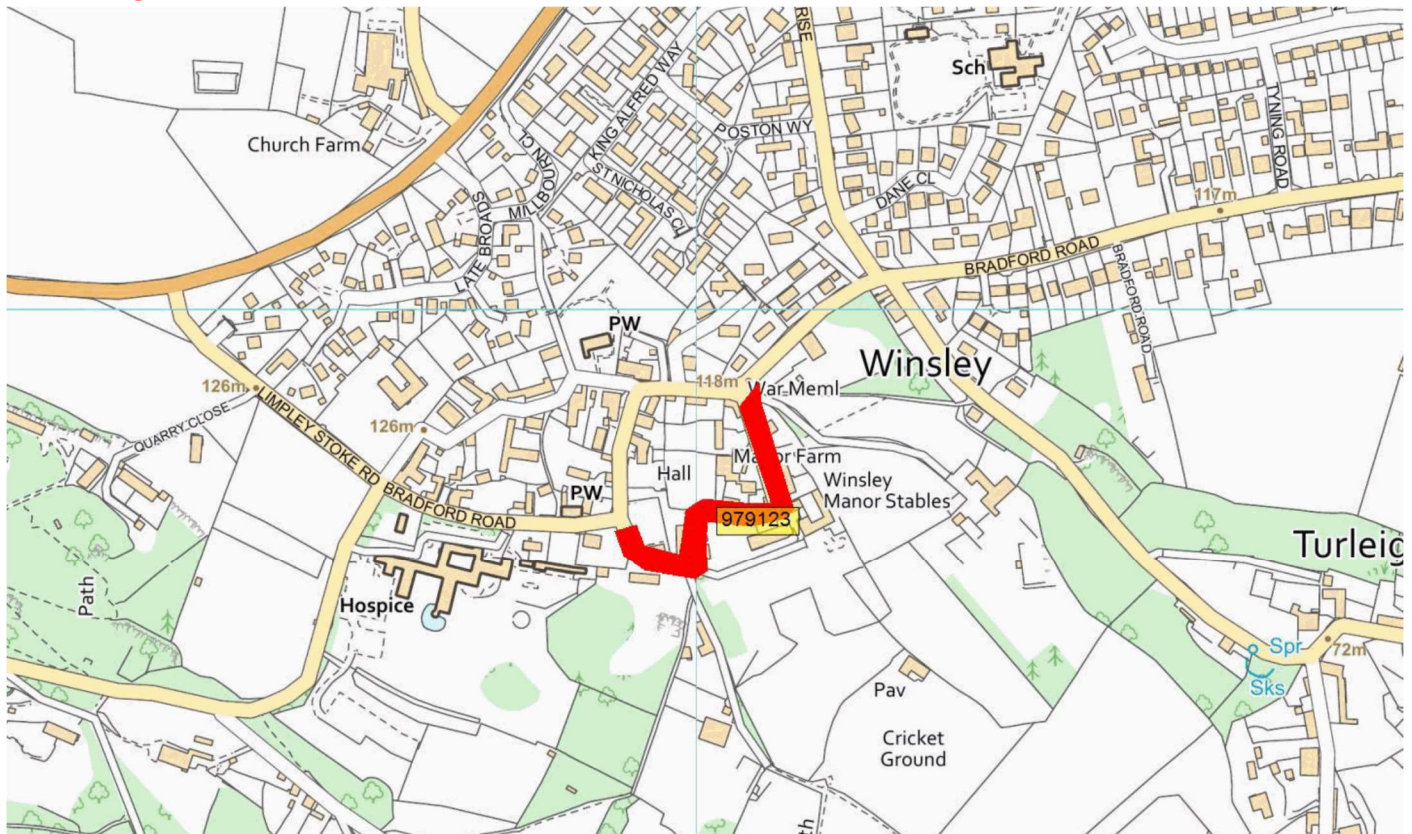


5 year plan 2025/26

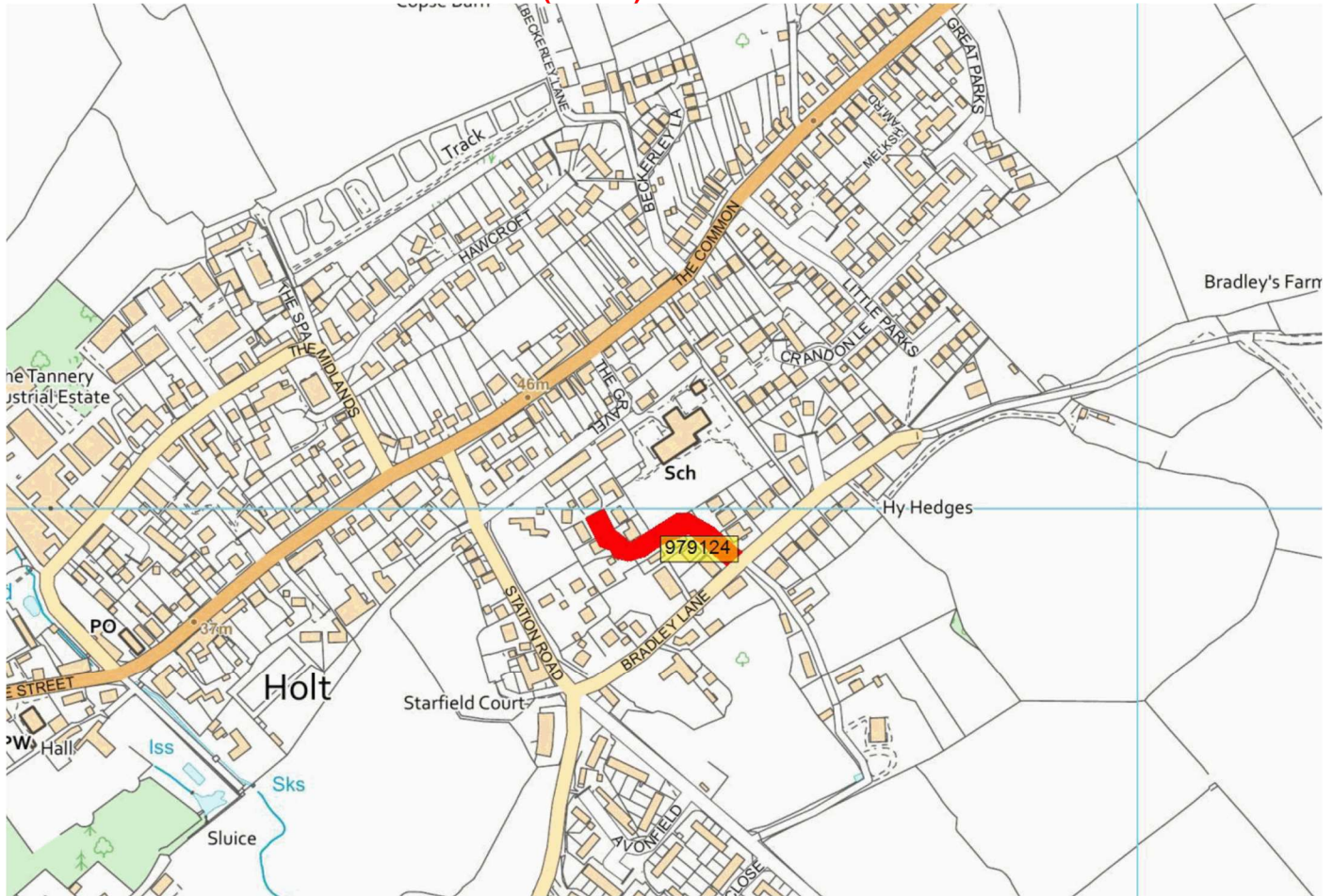
B3109 SPRINGFIELD NEW ROAD AND MOUNT PLEASANT LOCAL REPAIRS



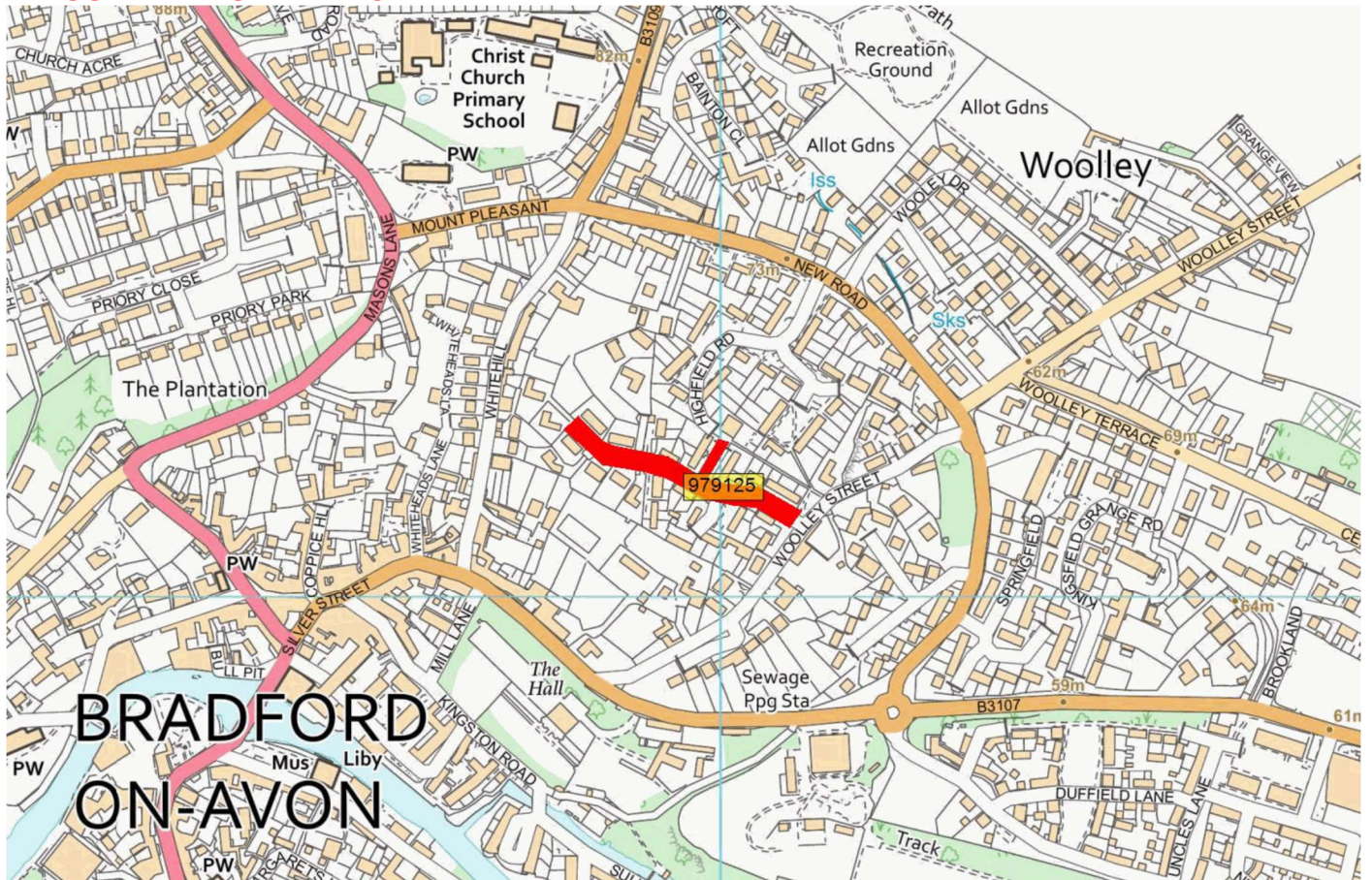
BRADFORD ROAD EAST AND SPUR TO WINSLEY CORNER (WINSLEY) LOCAL REPAIRS



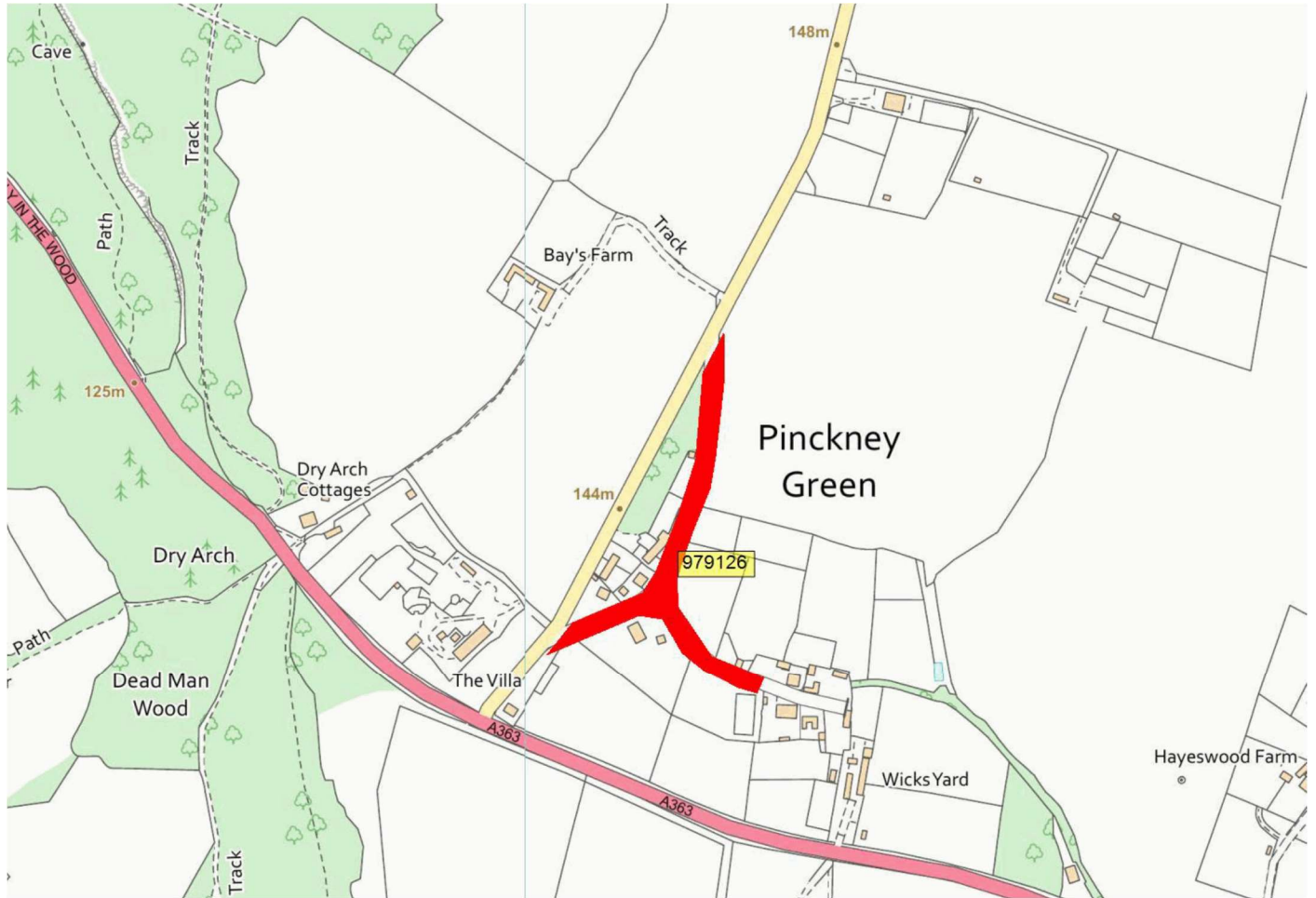
BRADLEY CLOSE/BEALES BARTON (HOLT) MICRO



KINGSFIELD BOA MICRO



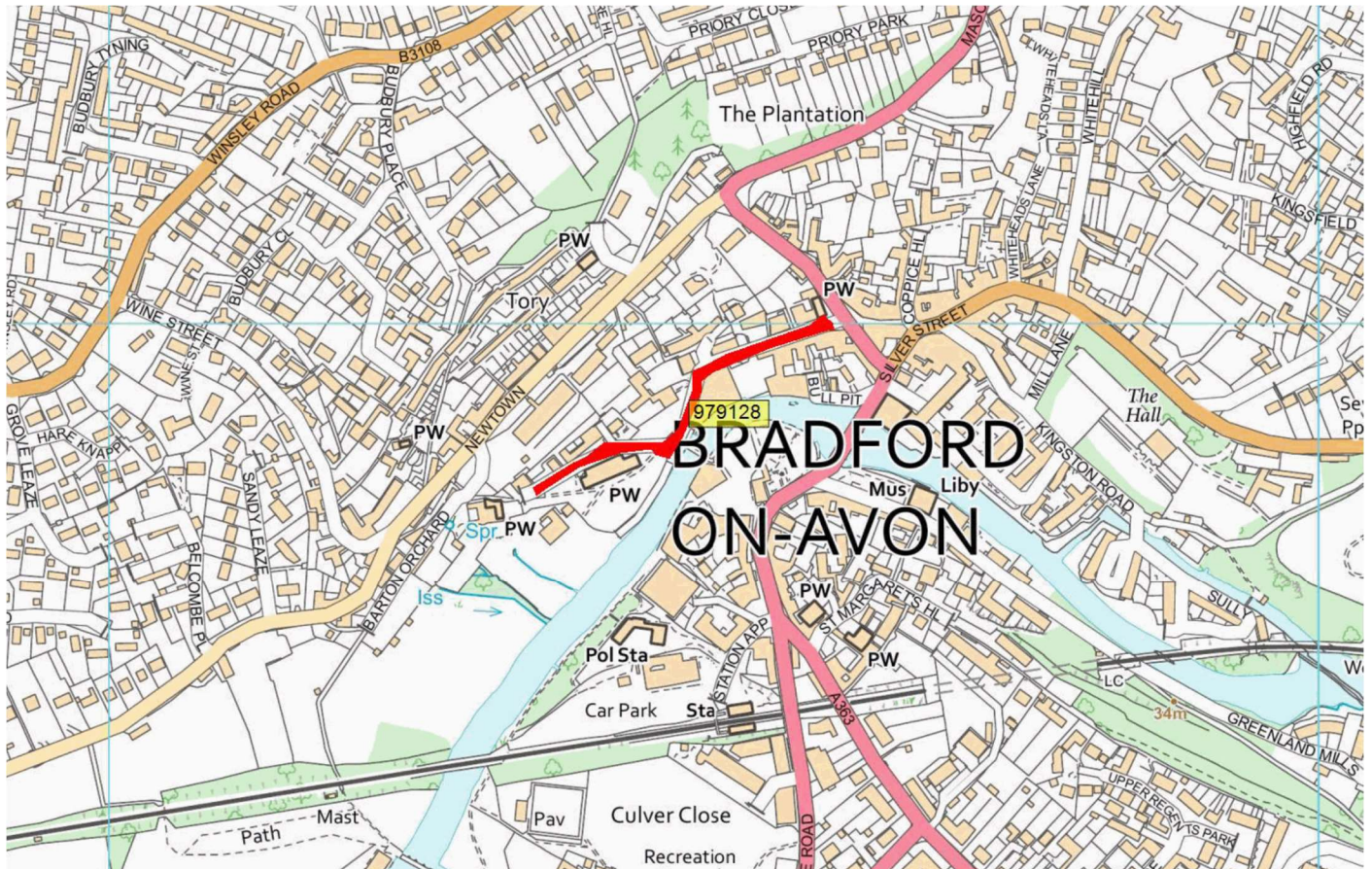
PINKNEY GREEN MONKTON FARLEIGH MICRO



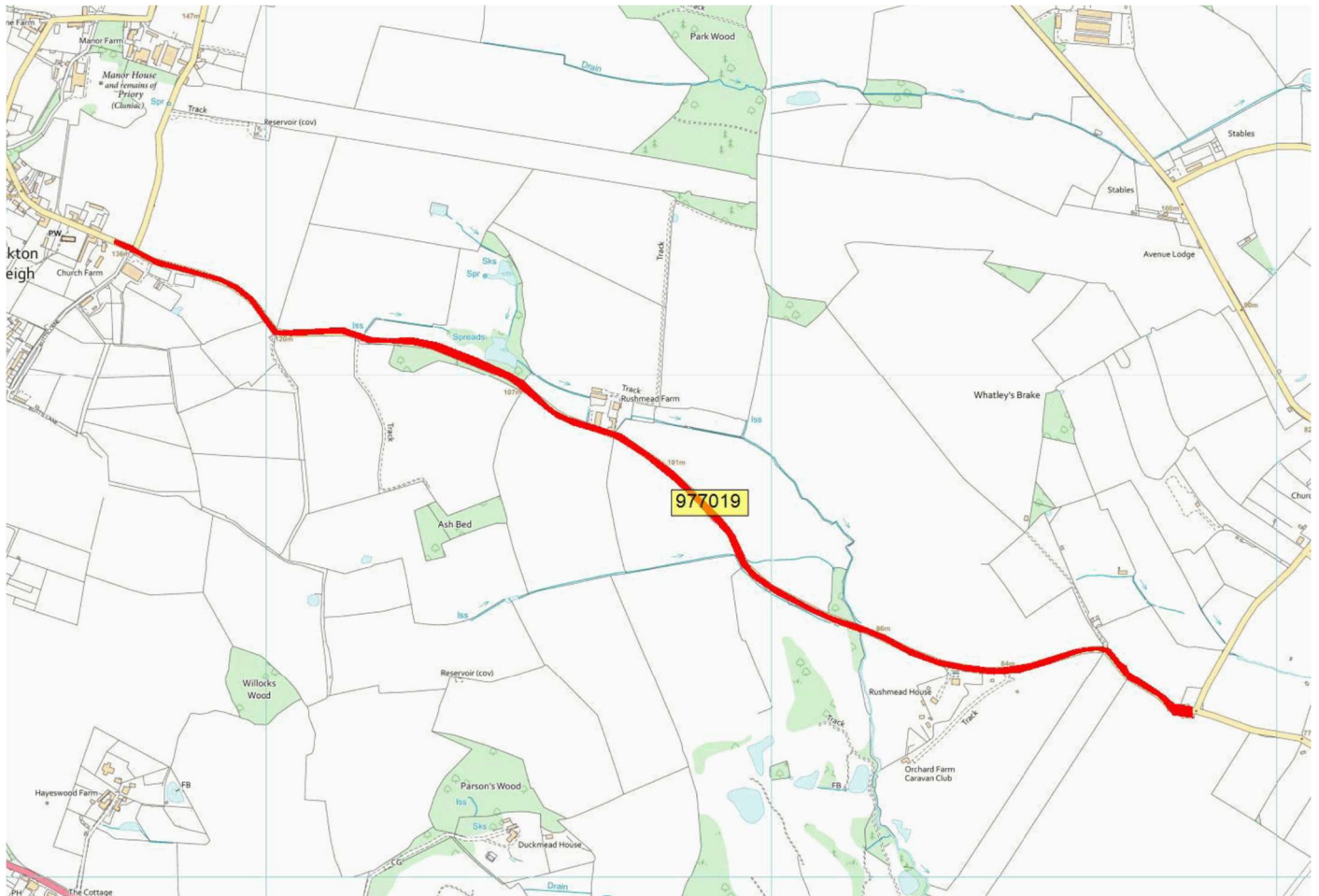
WOOLLEY DRIVE BOA MICRO



CHURCH STREET BRADFORD ON AVON SURFACING



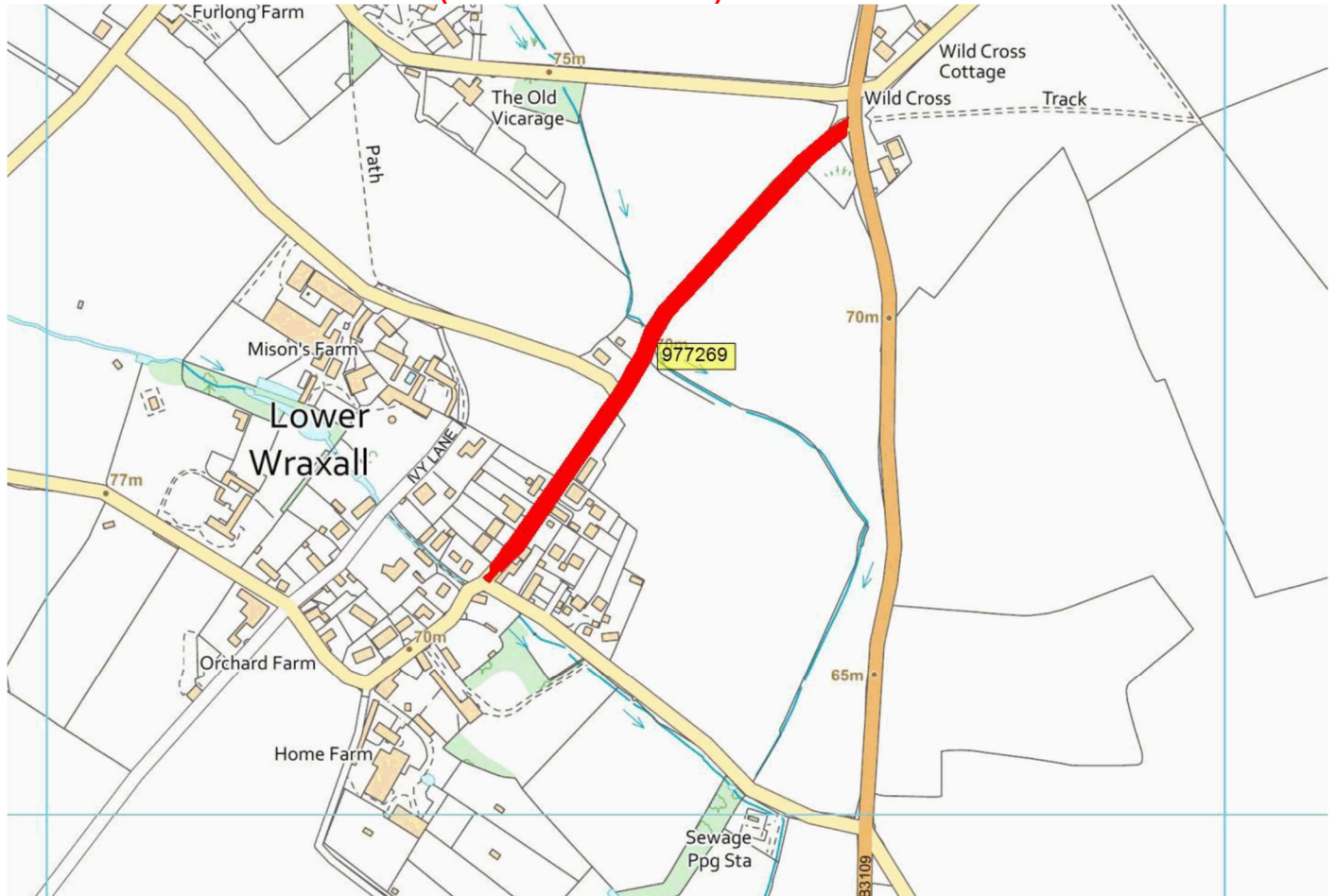
RUSHMEAD LANE MONKTON FARLEIGH TO SOUTH WRAXALL SURFACE DRESSING



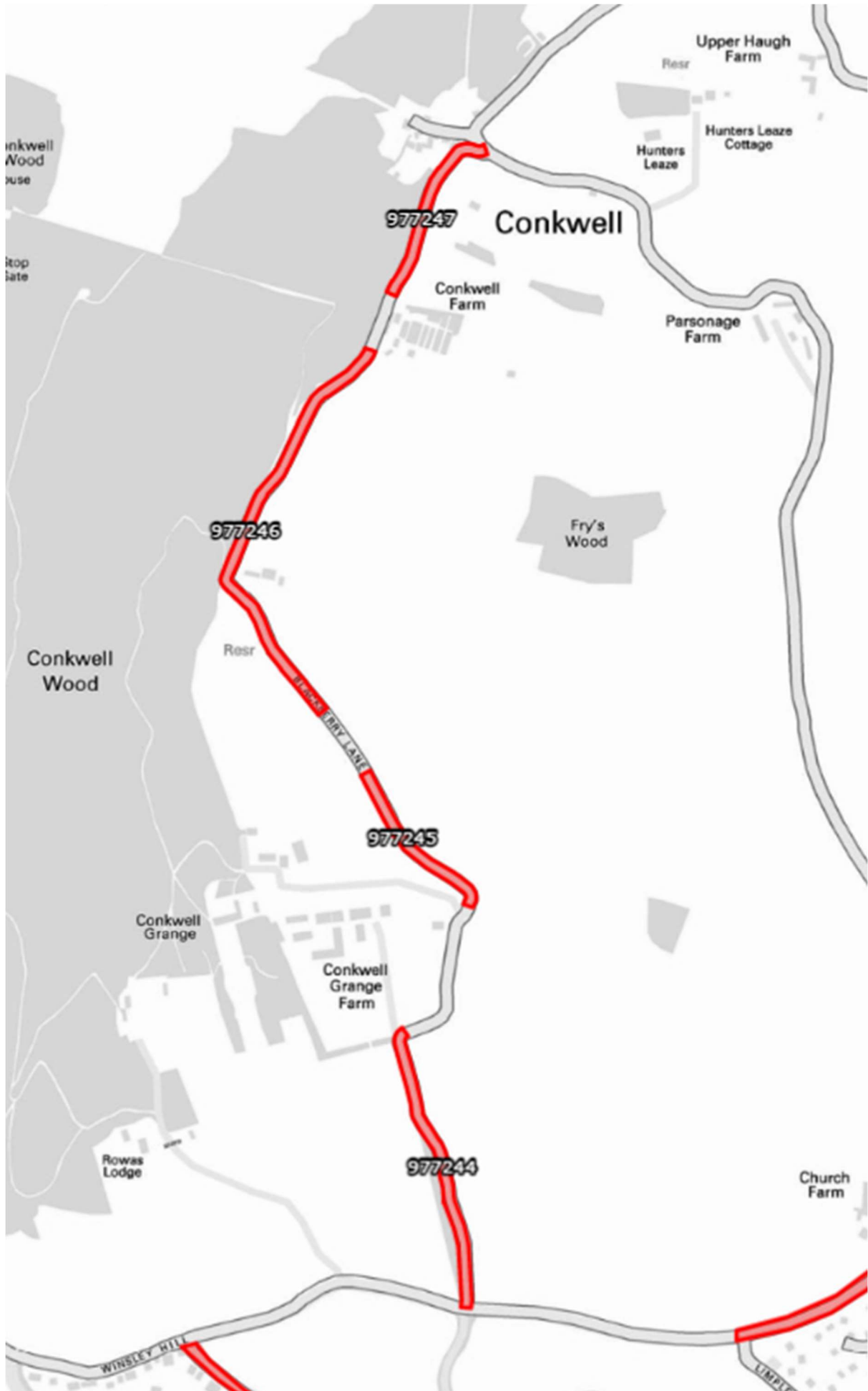
LINDEN CRESCENT, WESTWOOD MICRO



C214 TO B3109 WILD CROSS (SOUTH WRAXALL) MICRO

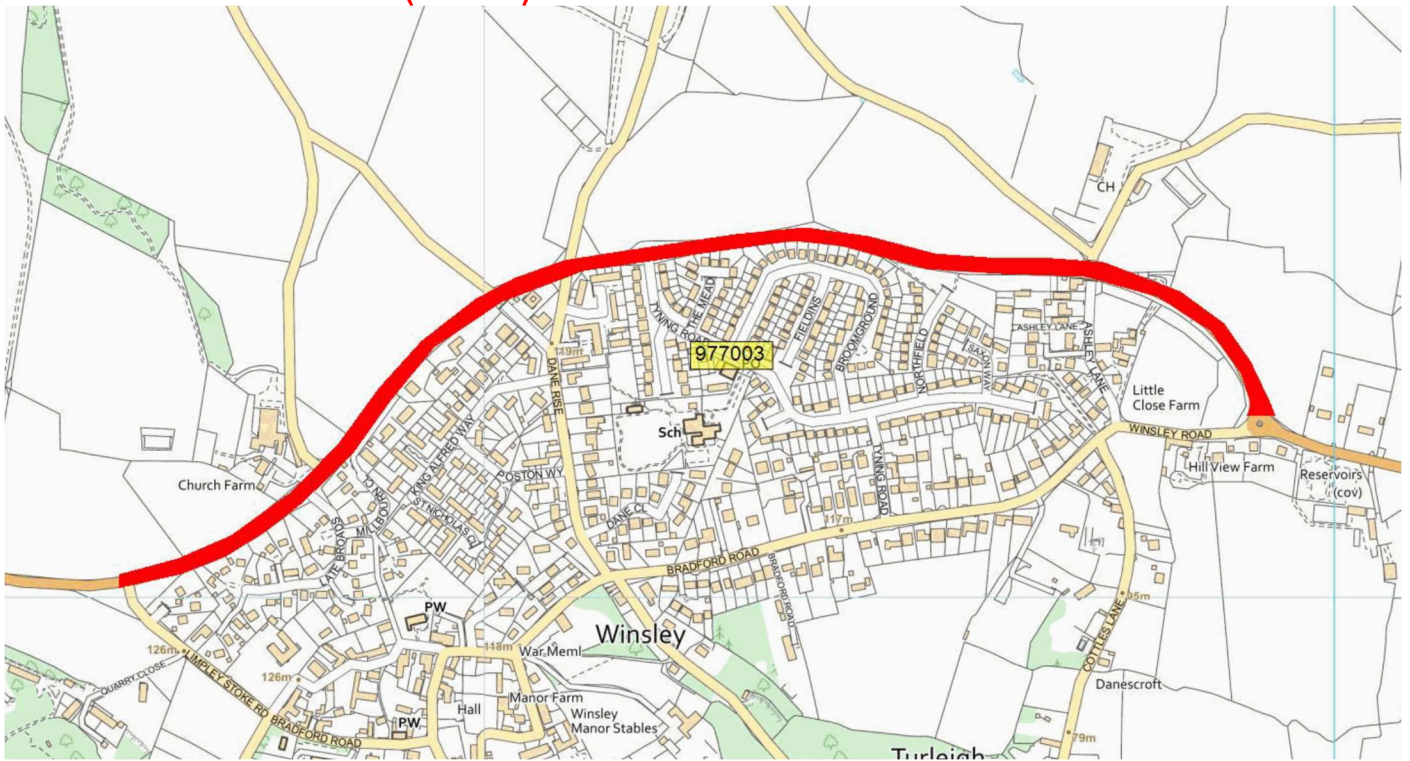


BLACKBERRY LANE CONKWELL SURFACE DRESSING

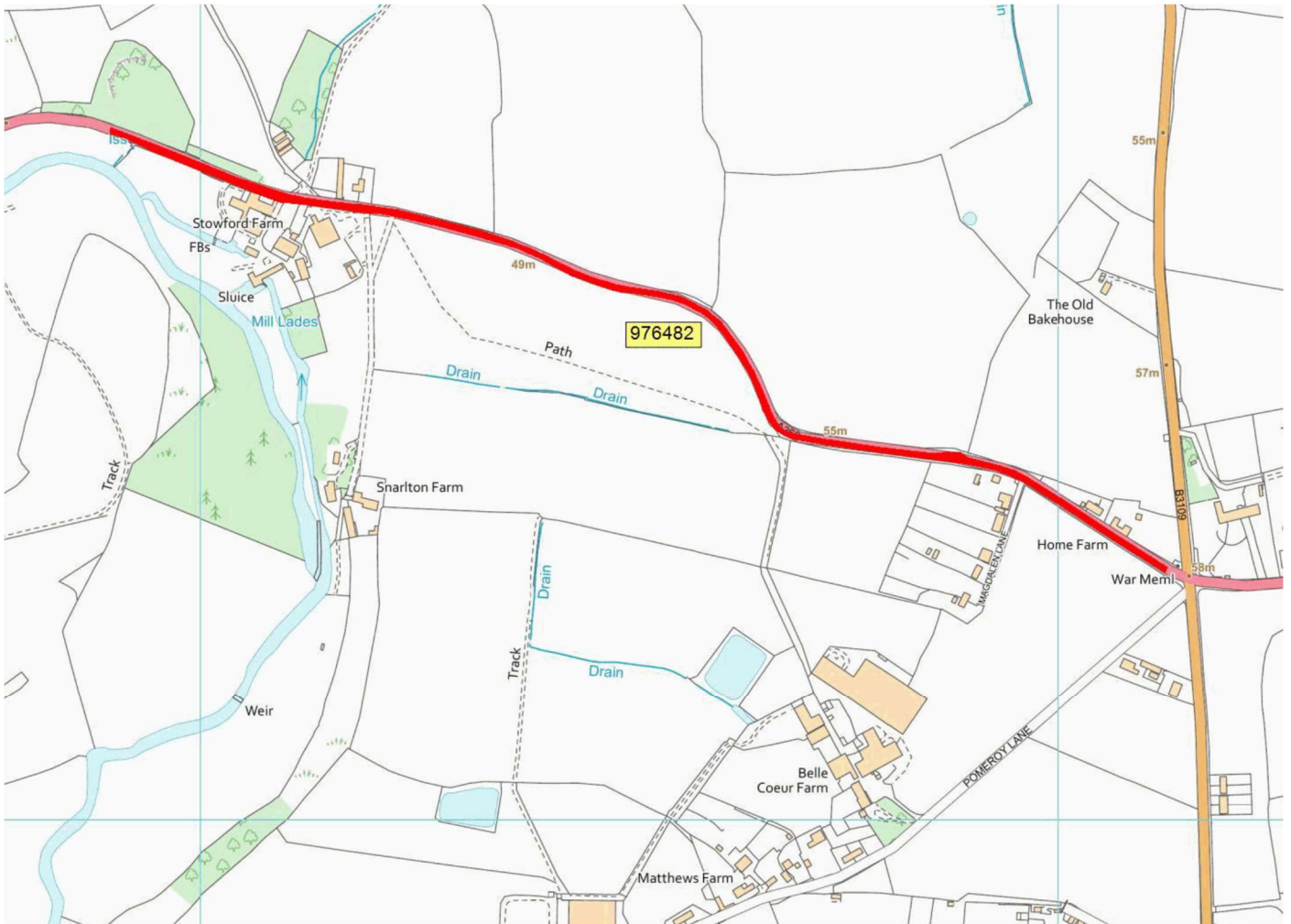


5 year plan 2026/27

B3108 WINSLEY BYPASS (50MPH) SURFACING



A366 - FARLEIGH RD SURFACING



BRADFORD ON AVON TOWN BRIDGE SURFACING



LYE GREEN / JONES HILL SURFACE DRESSING



